

CORNER REPORT FORM

FILED

Section 26 Township 32S Range 8W  
Douglas County Date 1-2014  
PLSS Number 600200

Date: 1-17-2014 By: X

This survey consists of:

Map: \_\_\_\_\_

Narrative: \_\_\_\_\_

Corner Rpt: CS 65/82-15

DOUGLAS COUNTY  
SURVEYOR

CORNER DESIGNATION

SEE CORNER  
26 | 25  
35 | 36

- Condition report only
- Not Found
- Renewed
- Unrecorded
- Surveyed In
- Referenced out

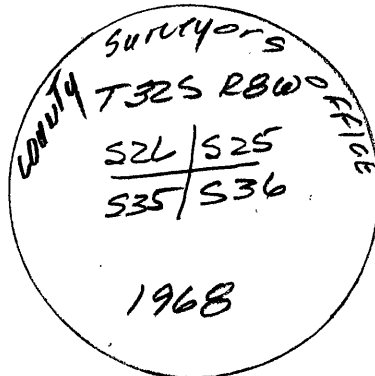
Previous Renewals/Surveys, etc:

LARSON P.E. # 3642 1954  
DCSD 1968

Monument(s) & Accessories Found: (Condition and Source)

BRASS CAP ON IRON PIPE  
38" D SIR S80E 132 FT. GOOD SCAR  
14" L. OAR N20E 21 3/4 FT. GOOD SCAR  
18" MADRONA N50W 39.6 FT. GOOD SCAR

Monument Detail



Sketch

Monument Set (Procedures and Description)

New Accessories

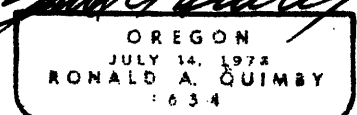

Surveyor's Seal

Location & Comments

AREA BURNED  
7-2013

Compass Declination 15 1/2  
Firm/Agency:  
Address: IFEEN9.

Party Chief: J. LEONARD  
Notes:  
Witness: N. Fromm dahl



C.S. File

CS 65/82-15