

CORNER REPORT FORM

FILED

Section 24 Township 32S Range 8W
Douglas County Date 1-2014
PLSS Number 500300

Date: 1-17-2014 By: JC
This survey consists of:
Map: _____
Narrative: _____
Corner Rpt: CS 65/82-14

DOUGLAS COUNTY
SURVEYOR

CORNER DESIGNATION

see COR 22/23
27/26

- Condition report only
- Not Found
- Renewed
- Unrecorded
- Surveyed In
- Referenced out

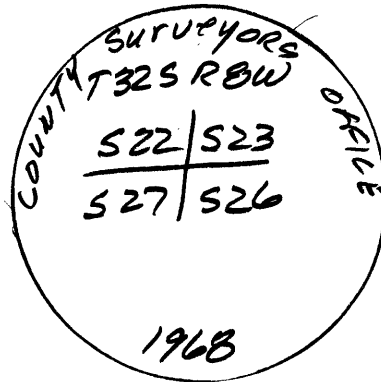
Previous Renewals/Surveys, etc:

DCSO 1968

Monument(s) & Accessories Found: (Condition and Source)

BRASS CAP ON IRON PIPE
A 40" FIR S44W 21' GOOD SCAR
A 16" L. OAK WEST 28 1/2 FT GOOD SCAR
A 14" L. OAK N34E 61 1/4 FT GOOD SCAR

Monument Detail



Sketch

Monument Set (Procedures and Description)

New Accessories

A 8" LIVE OAK S68E 33 3/4 FT Scribed T32S R8W S26



Surveyor's Seal

Location & Comments

CORNER IS APPROX
10' WEST OF CREEK
APPROX 150' SOUTH
OF RD. ARBA
BADLY BURNED
7-2013

Compass Declination 15 1/2
Firm/Agency:
Address: I.E.E.N.G.

Party Chief: J. LEONARD
Notes:
Witness: N. FONDABAL



C.S. File EXP 18-31-14

CS 65/82-14