

Date: 1-9-2014 By: JC

This survey consists of:

Map: _____

Narrative: _____

Corner Rpt: CS 65/82-8

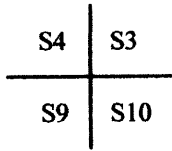
OREGON CORNER RESTORATION FORM

Section **4** Township **31S** Range **4W**

County **Douglas** Date **12-31-2013**

DOUGLAS COUNTY
SHERIFF'S OFFICE

Corner Designation



- Condition Report Only
- Not Found
- Renewed
- Unrecorded
- Surveyed In
- Referenced out

Previous Renewals / Surveys, etc.

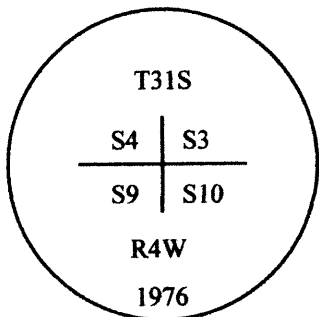
Original by Bushey in 1893. Found by Markham in 1960. Brass cap set by Douglas County in 1976. This corner was used by BLM in 1984/1986 and by Mark Smalley in 2001.

Monument (s) & Accessories Found: (Condition & Source)

Found 1976 Douglas County brass cap.

Found all four Bearing trees recorded by Mark Smalley in 2001.

Monument Detail



Sketch

NO SKETCH
(SEE 2001 SURVEY
BY MARK SMALLEY)

Monument Set (Procedures & Description)

N/A

New Accessories

N/A

Location & Comments:

Corner lies approximately 100' North of gravel road which can be accessed from Shively Creek.

Compass Declination N/A

Firm/Agency

Gregory D. Lang, Surveyor
7550 Willis Creek Rd.
Winston, Or 97496

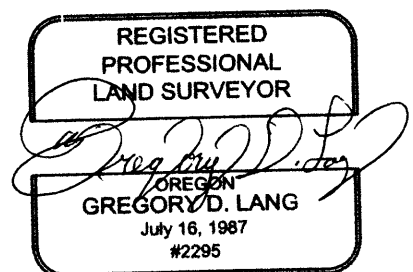
Party Chief and Notes

Gregory Lang

Witness

Trevor Lang

Surveyor's Seal



EXPIRES: 12-31-2014

C.S. File No 65/82/8