

Date: 1-9-2014 By: J C

This survey consists of:

Map: \_\_\_\_\_

Narrative: \_\_\_\_\_

Corner Rpt: CS 65/82-7

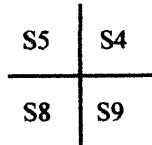
### OREGON CORNER RESTORATION FORM

Section 4 Township 31S Range 4W

County Douglas Date 12-31-2013

DOUGLAS COUNTY SURVEYOR

Corner Designation



- Condition Report Only
- Not Found
- Renewed
- Unrecorded
- Surveyed In
- Referenced out

#### Previous Renewals / Surveys, etc.

Original by Bushey in 1893. BLM did not find the original corner but re-established its position by proportionate method in 1986.

#### Monument (s) & Accessories Found: (Condition & Source)

Found Brass cap set by BLM in 1985.

Found 20" Fir stump bears S76 1/4°W 19.60' (record S77 1/4°W 20.13')

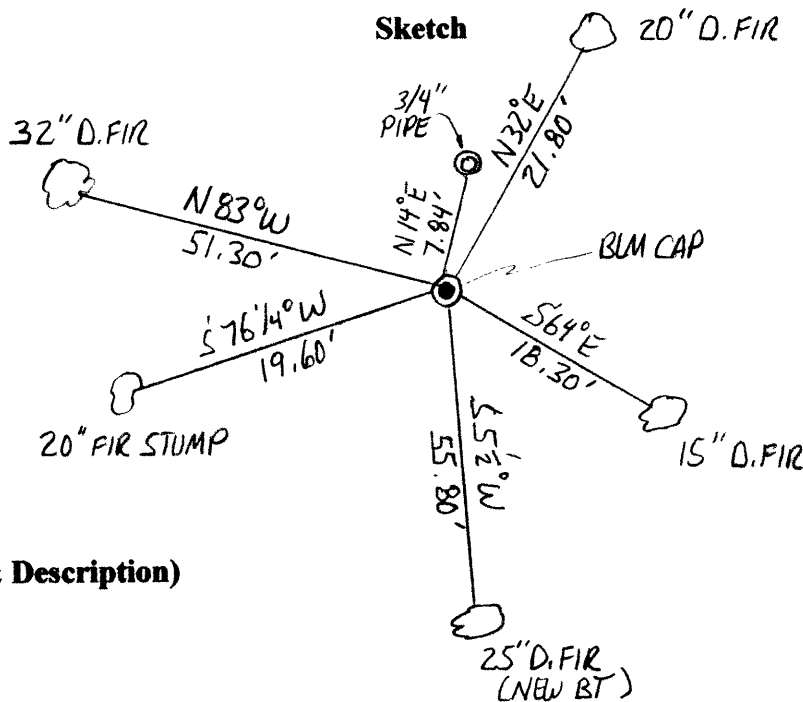
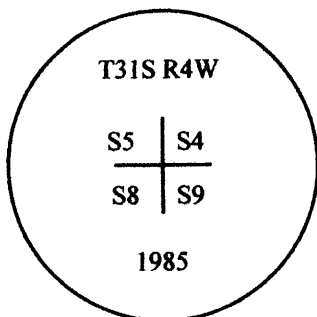
Found 32" D. Fir bears N83°W 51.30' (record N82 1/4°W 50.49')

Found 15" D. Fir bears S64°E 18.30' (record S 64°E 19.14')

Found 20" D. Fir bears N32°E 21.80' (record N 33°E 23.10')

Found 3/4" iron pipe bears N14°E 7.84'

#### Monument Detail



#### Monument Set (Procedures & Description)

N/A

#### New Accessories

25" D. Fir bears S5 1/2°W 55.80' scribed "T31S R4W S8 BT" NOTE: Bearing is to the center of the tree and distance is measured to a spike in the side of the tree.

#### Location & Comments:

Corner lies at the bottom of a steep west slope.

Compass Declination N/A

#### Firm/Agency

Gregory D. Lang, Surveyor  
7550 Willis Creek Rd.  
Winston, Or 97496

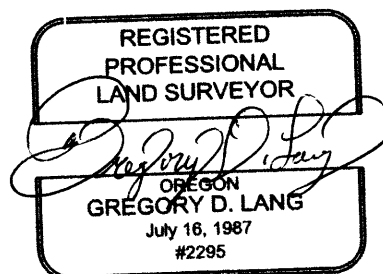
#### Party Chief and Notes

Gregory Lang

#### Witness

Trevor Lang

#### Surveyor's Seal



EXPIRES: 12-31-2014

C.S. File No 65/82-7