

CORNER REPORT FORM

FILED

Date: 1-8-2014 By: JC

This survey consists of: \_\_\_\_\_

Map: \_\_\_\_\_

Narrative: \_\_\_\_\_

Corner Rpt: CS 65/82-5

DOUGLAS COUNTY  
SURVEYOR

Section 26 Township 32 Range 7W  
Douglas County Date 1-2014  
PLSS Number 600240

- \_\_\_ Condition report only
- \_\_\_ Not Found
- \_\_\_ Renewed
- \_\_\_ Unrecorded
- \_\_\_ Surveyed In
- \_\_\_ Referenced out

CORNER DESIGNATION

1/4 COR 526/525

Previous Renewals/Surveys, etc:

BLM 1978 1/0/42 16509-10  
Smalley 11-96 C.S. 65/8-19


Monument(s) & Accessories Found: (Condition and Source)

FD BLM BRASS CAP  
15" LIVE OAK N17E 24<sup>2</sup> FT GOOD SCAR  
52" FIR STUMP N30W 34<sup>3</sup> BADLY BURNT  
A BADLY BURNT SNAQ 524W 5<sup>2</sup> FT (4' TALL)

Monument Detail

BLM BRASS CAP

Sketch



Monument Set (Procedures and Description)

New Accessories

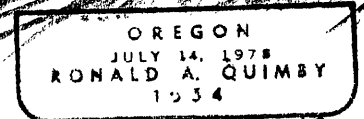

A 8" LIVE OAK S14<sup>0</sup>W 7.4 FT scribed 1/4 526 BT

Surveyor's Seal

Location & Comments

CORNER IS APPROX  
70' WEST OF  
ROAD  
AREA BURNT  
8/2013

Compass Declination 15<sup>1</sup>/<sub>2</sub>  
Firm/Agency: 1220000000  
Address: 809 S.E. PINE  
ROSEBURY  
Party Chief: J. LEONARD  
Notes:  
Witness: N. FISH



C.S. File 65/82-5