

Index
File No. Y-12

CORNER RECORD (SEARCH)

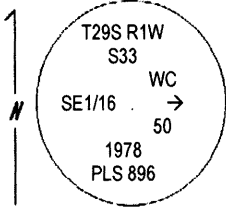
Tract or
Survey No.

Cor.
No.

T 29S R 1W R.D. TILLER County DOUGLAS

Merid. Willamette N.F. UMPQUA State OR

Corner Diagram



DESCRIBE CORNER MONUMENT FOUND

A3 1/2 INCH BRASS CAP ON A 2 1/2 INCH IRON PIPE PROJECTING 3 INCHES ABOVE GROUND IN GOOD CONDITION.

DESCRIBE BEARING TREES OR OTHER OFFICIAL ACCESSORIES FOUND

A 18 IN. FIR SNAG BRS. N 77 1/4° W 8.5 FT. DIST WITH A HDB (RECORD N 70° W 8.25 FT PER 1978 & 1986 CORNER CARD)

(RECORD S 70° W 8.25 FT. PER 1978 PLAT M74-17)

A 12 IN. FIR BRS. N 35 1/2° E 14.2 FT. DIST. WITH A HDB (RECORD N 36° E 14.0 FT.)

PHOTO I.D. DATA

Photo No.
Filed At
Object Ident
Ident By

Signature

PLANE COORDINATE
POSITION DATA

State Zone
X
Y
Etab. By
Agency

DESCRIBE CORNR LOCATION RELATIVE TO NEAR-BY FEATURES, ALSO HOW TO REACH CORNER

CORNER LIES 30 FT. WEST OF THE EDGE OF THE SOUTH UMPQUA RIVER AND EAST OF ROAD 2800 FROM A POINT APROXIMATELY .4 MILES SE OF THE JUNCTION WITH ROAD 2800-210

Signature

LANCE GOUCHER

Title

Survey Tech.

Division

Headquarters

Medford

Date

5/ 2011

FS-7100-52 (3/68)

CORNER RECORD (PERPETUATION)

MONUMENT: DESCRIBE NEW MONUMENT SET, OR WORK DONE TO PRESERVE EXISTING MONUMENT

Painted bearing trees, nailed signs and tags and cleared brush around corner

ACCESSORIES: DESCRIBE NEW BT'S, WITNESS OBJECTS, ETC. ESTABLISHED, OR WORK DONE TO PRESERVE EXISTING EVIDENCE MARKED A NEW BT:

A 16 IN. FIR BRS. N 03 1/2 ° W. 27.2 FT DIST. MARKED WCSE1/16S33BT ON A DOUBLE BLAZE WITH A WASHER STAMPED LS2561 ON THE LOWER FACE

FILED

Date: 11/18/2013 By: JC

This survey consists of:

Map: _____
Narrative: _____ 5 PPS
Corner Rpt: CS 65/80-55

DOUGLAS COUNTY
SURVEYOR

REGISTERED
PROFESSIONAL
LAND SURVEYOR

John Ransom

OREGON
JULY 21, 1992
JOHN C. RANSOM
2561

C.S. File No 65/8055

USDA-FOREST SERVICE

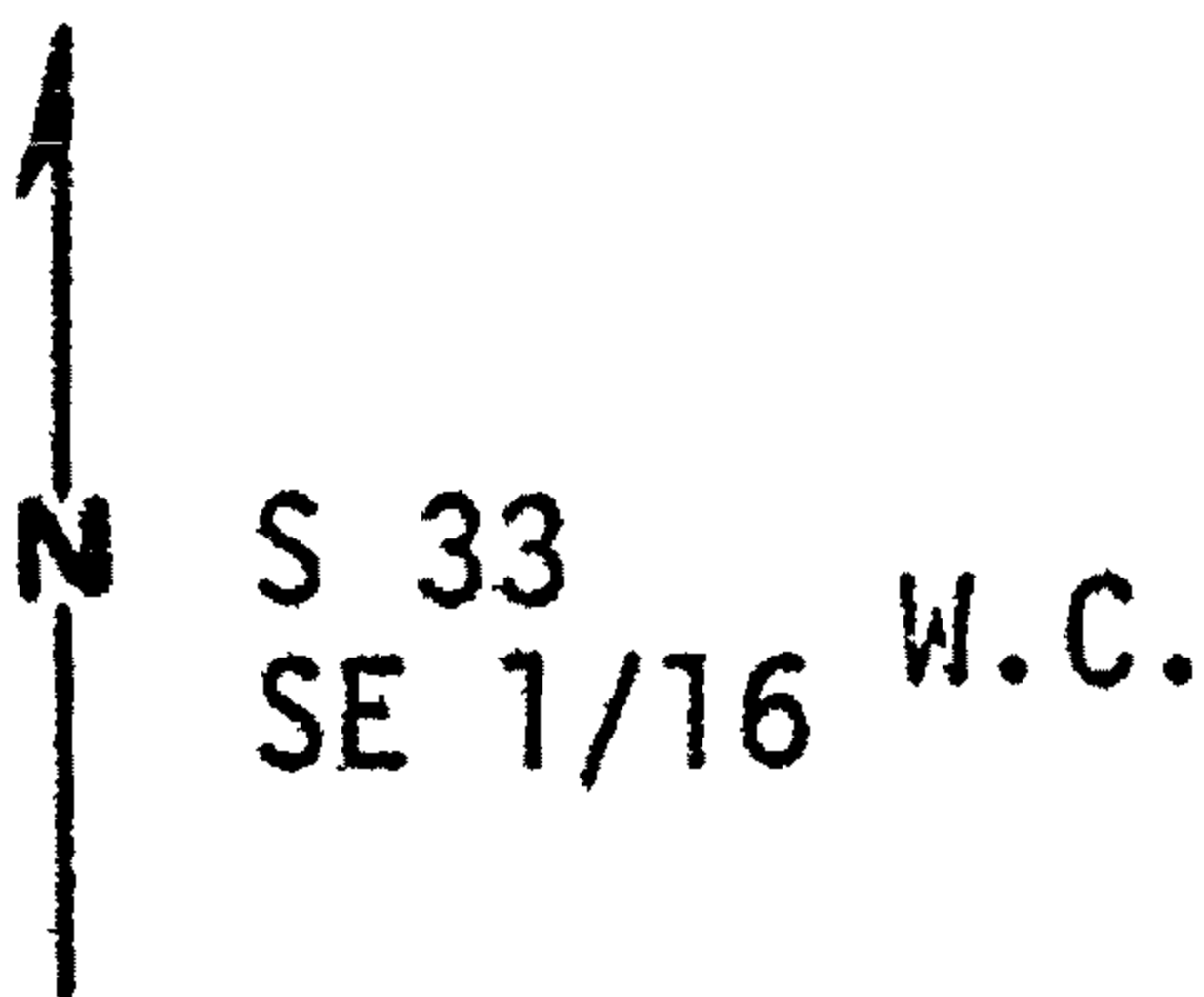
Index
File No. Y-12
T 29S R. TW
Merid. Willamette Merid

CORNER RECORD (SEARCH)
(Ref. FSM 7151.4)

R.D. Tiller County Douglas
N.F. Umpqua State Oregon

Tract or Survey No. _____
Cor. No. 49

CORNER DIAGRAM



DESCRIBE CORNER MONUMENT FOUND

NA

FILED

Date: 11/18/2013 By: SC

This survey consists of:

Map: _____ SPS

_____ 2

Corner 65/80-55

DESCRIBE BEARING TREES OR OTHER OFFICIAL ACCESSORIES FOUND

NA

DOUGLAS COUNTY
SURVEYOR

PHOTO IDENTIFICATION DATA

Photo No. _____
Filed At. _____
Object Ident. _____
Ident. By _____
Signature

DESCRIBE CORNER LOCATION RELATIVE TO NEAR-BY FEATURES, ALSO HOW TO REACH CORNER

Corner is 30' West of the edge of the South Umpqua River due East of a point on the South Umpqua Highway 0.4 miles SW of its Junction with Rd. #294C.

PLANE COORDINATE POSITION DATA

State _____ Zone _____
X _____
Y _____
Estab. By _____
Agency

Signature
Larry D. Bishop

Title
Owner

Division
Bishop

Headquarters
Surveying

Date
10/17/78

7100-52-(3/68)

CORNER RECORD (PERPETUATION)

MONUMENT: DESCRIBE NEW MONUMENT SET, OR WORK DONE TO PRESERVE EXISTING MONUMENT

Set 3" Brass Cap on a 2" x 30" Galvanized Steel Pipe
50.00' N 89-57-33W of the true corner position.

ACCESSORIES: DESCRIBE NEW BT'S WITNESS OBJECTS ETC. ESTABLISHED, OR WORK DONE TO PRESERVE EXISTING EVIDENCE

18" White Fir N70° W 8.25' with an "x" scribed in a square blaze chest high and a lower
blaze scribed "BT" and with a 1" Brass Disk stamped LS896.
8" White Fir N 36° E 14.0' with an "x" scribed in a square blaze chest high and a lower
blaze scribed "BT" and with a 1" Brass Disk stamped LS896.

Guard post North with sign 54-9 and red paint on BT's

Work Done By Larry Bishop Title Land Surveyor Date 10/78 State Registration No. LS896
or Agency

Certified Cor. Record Prepared? Yes No Filed At: _____ Date _____

REMARKS

Index File No. Y-12 T. 295 R. 1W M.

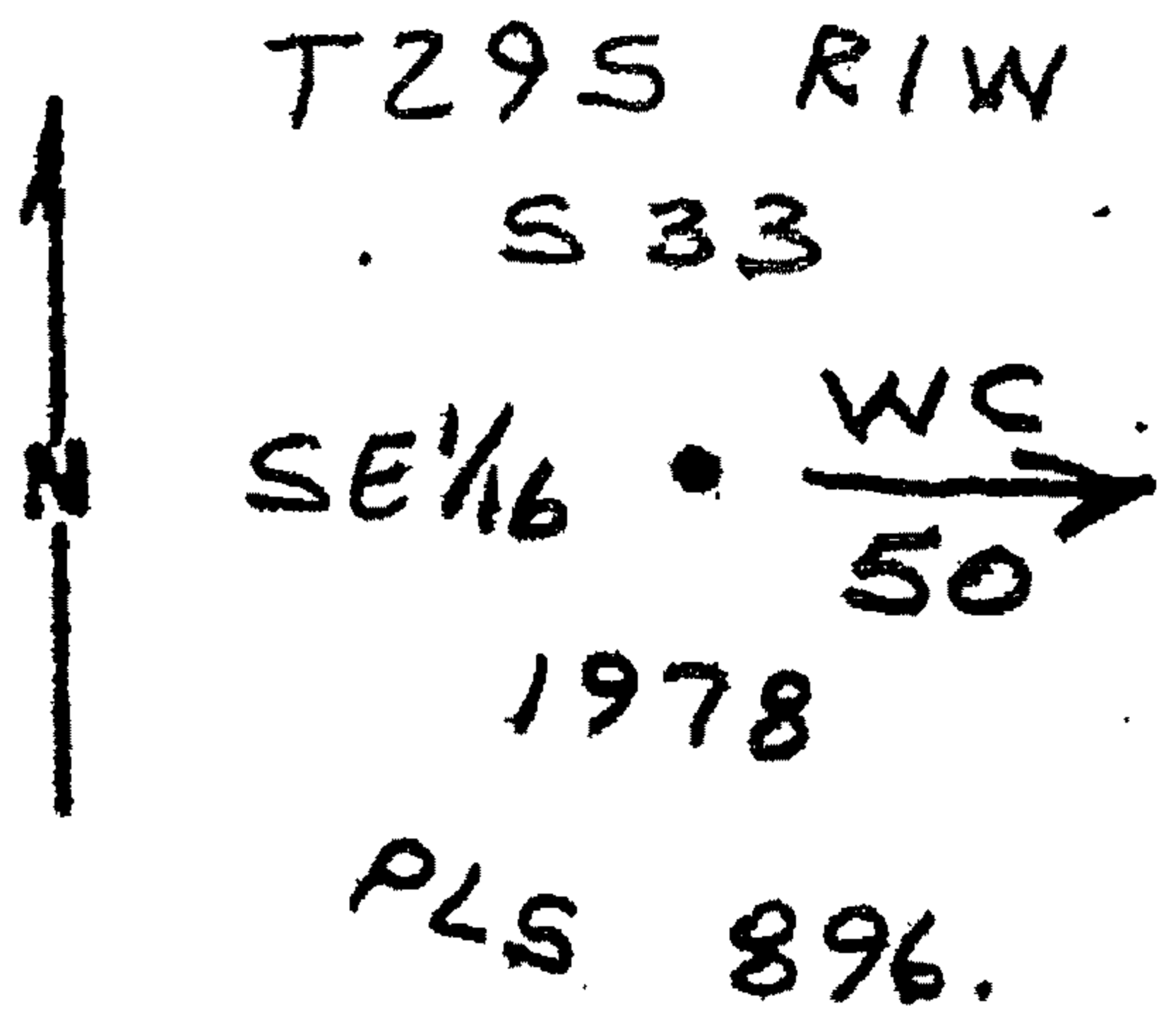
Tract or Surv. No.

Cor. 19
U.S. G.P.O. 1977-725-576/586

C.S. File No 65/80-55

Index File No. Y-12 CORNER RECT (SEARCH) - Tract or Survey No. 1151.4 Cor. No.
T 29S R. 1W R.D. TILLER County DOUGLAS
Merid. WILLAMETTE N.F. UMPQUA State OREGON

CORNER DIAGRAM



DESCRIBE CORNER MONUMENT FOUND

Fd. 3 1/2" B.C. IN 2 1/2" G.I.P. IN SMALL ROCK MOUND FOR WIT. COR. NO MONUMENT FOR TRUE CORNER FOUND SINCE IT FALLS IN THE ^{RIGHT} BANK OF S. UMPQUA RIVER.

DESCRIBE BEARING TREES OR OTHER OFFICIAL ACCESSORIES FOUND

Fd. 17" FIR ; N 70°W, 8.25 FT ; SCRIBE VISIBLE
Fd. 8" FIR ; N 36°E, 14.0 FT ; SCRIBE VISIBLE

PHOTO IDENTIFICATION DATA

Photo No. _____
Filed At. _____
Object Ident. _____
Ident. By _____
Signature

DESCRIBE CORNER LOCATION RELATIVE TO NEAR-BY FEATURES, ALSO HOW TO REACH CORNER

CORNER LIES ON RIGHT SIDE OF S. UMPQUA RIVER APPROX 75' FROM RIVER.

PLANE COORDINATE POSITION DATA

State _____ Zone _____
X _____
Y _____
Estab. By _____
Agency

Signature LS 944 Division FILED Headquarters _____ Date 3-86 7100-52-13/681

Date 11-18-2013 BY SC
This survey consists of:
Map SP95
Vermilion _____
Corner 65/80-55

DOUGLAS COUNTY SURVEYOR

C.S. File No 65/80-55

PL 4/5

CORNER RECORD (PERPETUATION)

MONUMENT : DESCRIBE NEW MONUMENT SET, OR WORK DONE TO PRESERVE EXISTING MONUMENT

ACCESSORIES : DESCRIBE NEW BT^s WITNESS OBJECTS ETC. ESTABLISHED, OR WORK DONE TO PRESERVE EXISTING EVIDENCE

PAINTED BT BLAZES & 6" BAND W/ RED PAINT.

Work Done By _____ Title _____ Date 3-86 State Registration No. LS 944
or Agency _____

Certified Cor. Record Prepared ? Yes No Filed At: _____ Date _____

REMARKS

Index File No. T. R. M. Tract or Surv. No. _____
U.S. G.P.O. 1977-729-578/386