

CORNER REPORT FORM

FILED

Section 8 Township 22 S Range 11 W
Douglas County Date 10/5/13
PLSS Number 220500

Date: 10/22/2013 By: JL

This survey consists of:

Map: _____

Narrative: _____

Corner Rpt: CS 65/80-33

DOUGLAS COUNTY
SURVEYOR

CORNER DESIGNATION

W1/16 CORNER SECTION 8 ONLY


- Condition report only
- Not Found
- Renewed
- Unrecorded
- Surveyed In
- Referenced out

Previous Renewals/Surveys, etc:
M124-51

Monument(s) & Accessories Found: (Condition and Source)
FOUND MONUMENT: A 3" ALUMINUM CAP ON 3/4" ALUMINUM ROD MARKED
"RLS 2485 W1/16 S8 1997" PER M124-51.
FOUND RECORD BT'S BLOWN DOWN.

Monument Detail


Sketch



Monument Set (Procedures and Description)


New Accessories

NEW BT'S MARKED: A 13" ALDER BARK SCRIBED "W1/16 S8 BT" WITH X-CHOP AND TAG BEARS N88°E 25.5' TO A NAIL AT SIDE CENTER. A 12" ALDER BARK SCRIBED "W1/16 S8 BT" WITH X-CHOP AND TAG BEARS S55°E 37.5' TO A NAIL AT SIDE CENTER.



Jerry Lee Estabrook

Surveyor's Seal



Location & Comments

Corner bears South 75' +- from draw.

Compass Declination 20° East
Firm/Agency: Estabrook Land Surveying, Inc
Address: PO Box 574 Lakeside, OR 97449

Party Chief: Jerry Estabrook, PLS
Notes:
Witness: Josh Maxwell

C.S. File 65/80-33