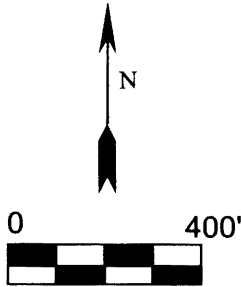


RECORD OF SURVEY  
 FOR: SENECA JONES TIMBER COMPANY  
 SE1/4, SECTION 2, T.22 S., R.7 W., W.M.  
 DOUGLAS COUNTY, OREGON  
 30 OCTOBER 2013

FILED  
 DATE: 11/21/2013 BY: JC  
 THIS SURVEY CONSISTS OF:  
 MAP: \_\_\_\_\_  
 NARRATIVE: \_\_\_\_\_  
 CORNER RPT: CS 65/79-18



DOUGLAS COUNTY  
 SURVEYOR



S2 S1

1/4 CORNER SECTIONS 1, 2  
 FOUND 3-1/4" BLM BRASS CAP  
 DATED 1986, WITH THE FOLLOWING  
 ACCESSORIES:  
 27" D. FIR BEARS S 70-1/2° E 8.6'  
 HEALED FACE  
 30" D. FIR BEARS S 48-1/2° W 9.2'  
 HEALED FACE  
 STEEL POST ADJACENT TO CORNER  
 ALL ACCESSORIES HAVE RED  
 PAINTED BAND AND FACE PLUS  
 BEARING TREE TAG

LEGEND

-  FOUND 1/4 CORNER AS NOTED
-  FOUND SECTION CORNER AS NOTED
- [ ] 1988 BUREAU OF LAND MANAGEMENT DEPENDENT RESURVEY RECORD DATA

NARRATIVE:

THE PURPOSE OF THIS SURVEY WAS TO MARK TRUE LINE FROM THE QUARTER COMMON TO SECTIONS 1 AND 2, SOUTH TO SECTION CORNER COMMON TO SECTIONS 1, 2, 11, 12, OF TOWNSHIP 22 SOUTH, RANGE 7 WEST OF THE WILLAMETTE MERIDIAN.

EXISTING CORNERS WERE TIED BY TRAVERSE FOR THE MARKING OF TRUE LINE WITH RED PAINTED BLAZES, RED FLAGGING, AND 5-1/2' GALVANIZED STEEL POSTS, SET AND AVERAGE INTERVAL OF 200'.

THE BASIS OF BEARING FOR THIS SURVEY WAS THE 1988 BUREAU OF LAND MANAGEMENT DEPENDENT RESURVEY RECORD FOR THE ABOVE REFERENCED LINE.

THIS SURVEY WAS PERFORMED USING A NIKON TOTAL STATION.

BASIS OF BEARING [S 2°18' W 41.36 CHS.] S 2°18'00" W 2730.23'

SECTION CORNER SECTIONS 1, 2, 11, 12  
 FOUND 2-1/2" COUNTY SURVEYORS  
 BRASS CAP WITH THE FOLLOWING  
 ACCESSORIES:  
 48" W. FIR ROTTED STUMP BEARS S 25° W  
 9.9' NO MARKS  
 45" I. CEDAR BEARS N 60° E 24.4'  
 HEALED FACE  
 20" D. FIR BEARS S 41° E 32.8'  
 HEALED FACE  
 31" W. FIR BEARS N 59-1/2° W 42.6'  
 HEALED FACE  
 HAINES T IRON BEARS N 78° W 3.7'  
 RECORD 10" D. FIR S 85° W 27.4' DOWN  
 RECORD 8" W. FIR N 75° E 34.3' DOWN  
 STEEL POST ADJACENT TO CORNER  
 ALL ACCESSORIES HAVE RED PAINTED  
 BAND AND FACE PLUS BEARING  
 TAG


S2 S1  
 S11 S12

REGISTERED  
 PROFESSIONAL  
 LAND SURVEYOR

*Ronald L. Rice*

OREGON  
 JULY 9, 2002  
 RONALD L. RICE  
 54633LS

EXPIRATION DATE: 12-31-2014

 Northwest Land Surveying, Inc.  
 P. O. Box 2827  
 FLORENCE, OR 97439 541-997-9201

FILE NAME		
13-37		
SCALE	DATE	DRAWN BY
400 F/IN	10-30-2013	RLR
JOB	REVISION	SHEET
TOM CAT	----	1/1

This map drawn with TRAVERSE PC Software