

FILED

Date: 8-12-2013 By: X
This survey consists of:
Map: C565/79-12A
Narrative:
Corner Rpt: C565/79-12

OREGON CORNER RESTORATION FORM

Section 12 Township 30S Range 3W
County Douglas Date 7-29-2013

DOUGLAS COUNTY SURVEYOR
B-6

Corner Designation 1/4 COR
S11 | S12

- Condition Report Only
- Not Found
- Renewed
- Unrecorded
- Surveyed In
- Referenced out

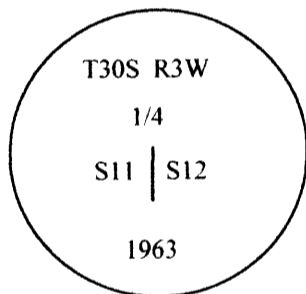
Previous Renewals / Surveys, etc.

Original by Bushey in 1893. Stone set by Bushey was found by County Surveyor in 1963 and a brass cap was set alongside.

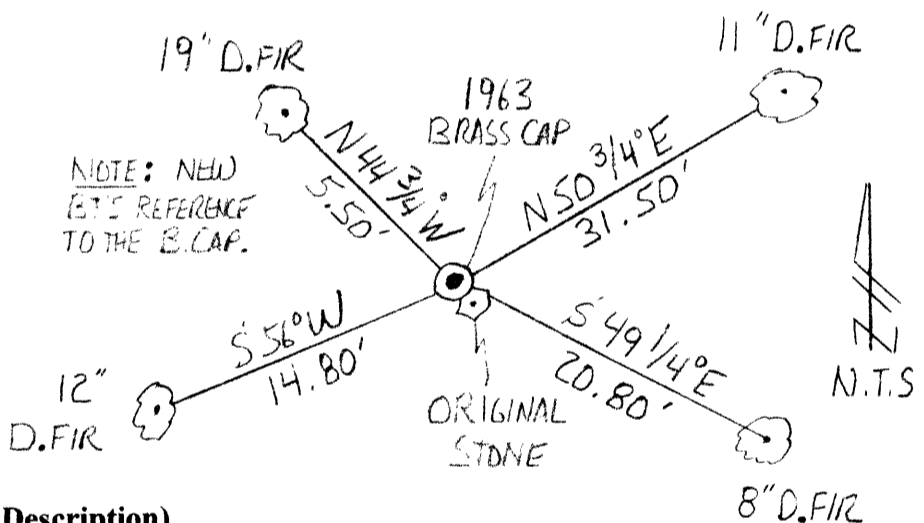
Monument (s) & Accessories Found: (Condition & Source)

We find the brass cap set in 1963 alongside the original stone; no bearing trees standing. Find one down bearing tree which checks corner location.

Monument Detail



Sketch



Monument Set (Procedures & Description)

N/A

New Accessories

New BT's

- 11" D. Fir bears N50 3/4°E 31.50' scribed "1/4 S12 BT"
- 12" D. Fir bears S56 1/2°W 14.80' scribed "1/4 S11 BT"
- 8" D. Fir bears S49 1/4°E 20.80' scribed "1/4 S12 BT"
- 19" D. Fir bears N44 3/4°W 5.50' scribed "1/4 S11 BT"

NOTE: Bearings are to the center of the trees and distances are measured to a spike in the side of the trees.

Location & Comments:

Corner lies on a bench at the foot of an East slope.

Compass Declination N/A

Firm/Agency

Gregory D. Lang, Surveyor
7550 Willis Creek Rd.
Winston, Or 97496

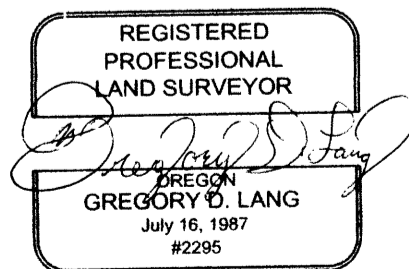
Party Chief and Notes

Gregory Lang

Witness

Trevor Lang

Surveyor's Seal



EXPIRES: 12-31-2014

C.S. File No 65/79-12C