

FILED

Date: 8-12-2013 By: DC
This survey consists of:
Map: CS 65/79-12A
Variance: _____
Corner Rpt: CS 65/79-12B-G

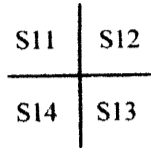
OREGON CORNER RESTORATION FORM

Section 12 **Township** 30S **Range** 3W

County Douglas **Date** 7-29-2013

DOUGLAS COUNTY
SURVEYOR

Corner Designation



- Condition Report Only
- Not Found
- Renewed
- Unrecorded
- Surveyed In
- Referenced out

Previous Renewals / Surveys, etc.

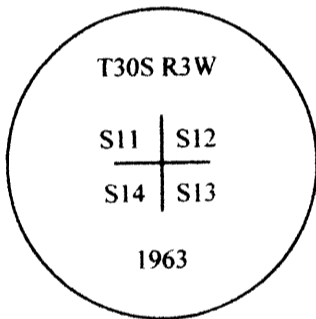
Original by Bushey in 1893. Original found by County Surveyor in 1963 and a brass cap was set. Brass cap reset by County Surveyor in 1975.

Monument (s) & Accessories Found: (Condition & Source)

Found 1963 Brass cap reset by County Surveyor in 1975.
 Found original 28" D. Fir, now 47"; (record S66 3/4°W 17.2')
 Found Cedar scribed in 1975, (record N3 1/2°E 79.6')
 Found 22" Hemlock, now 30"; (record S7 1/2°E 21.9')
 Found newly scribed 5 1/2" D. Fir bears N 79 3/4°E 27.50'

Monument Detail

Sketch



Monument Set (Procedures & Description)

N/A

New Accessories

N/A

Location & Comments:

Corner lies on a steep Southwest slope about 100' below a skid rd.

Compass Declination N/A

Firm/Agency

Gregory D. Lang, Surveyor
7550 Willis Creek Rd.
Winston, Or 97496

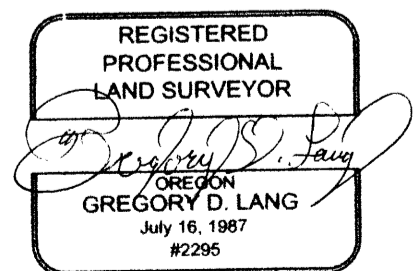
Party Chief and Notes

Gregory Lang

Witness

Trevor Lang

Surveyor's Seal



EXPIRES: 12-31-2014

C.S. File No 65/79-12 B