

Date: 6-13-2013 By: JC

This survey consists of:

Map: \_\_\_\_\_

Narrative: \_\_\_\_\_

Corner Rpt: CS 65/78-54

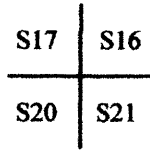
**OREGON CORNER RESTORATION FORM**

Section 20 Township 30S Range 7W

County Douglas Date 6-11-2013

**DOUGLAS COUNTY SURVEYOR**

Corner Designation



- Condition Report Only
- Not Found
- Renewed
- Unrecorded
- Surveyed In
- Referenced out

**Previous Renewals / Surveys, etc.**

Original by Byars in 1882. Original found by County Surveyor in 1965 and a brass cap was set. Found and used by BLM in 1982. Damaged by logging and renewed by Johnstone in 1984.

**Monument (s) & Accessories Found: (Condition & Source)**

Found 5/8" iron rod & aluminum cap set by Howard Johnstone in 1984.

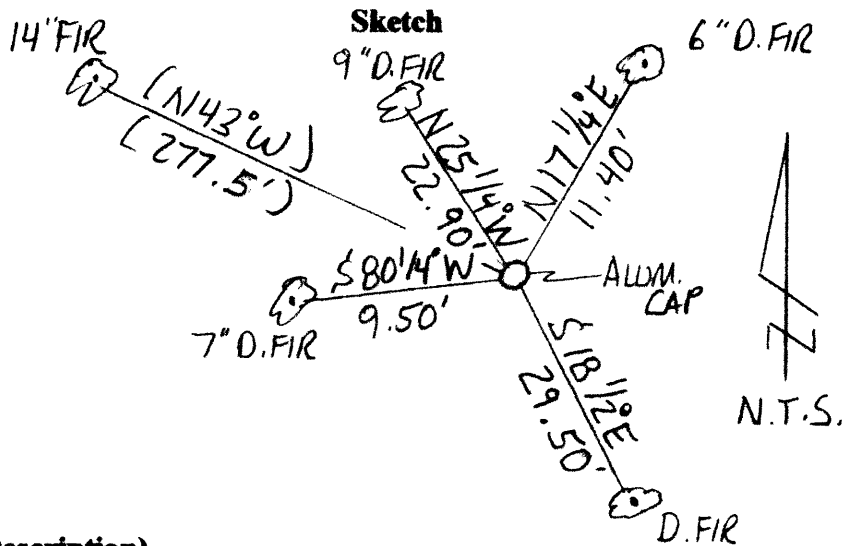
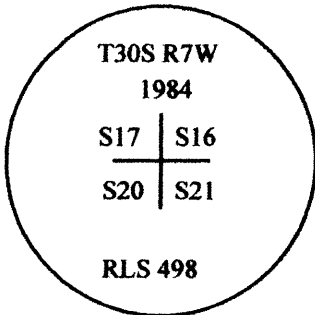
Found Fir stump (record N64°E 11.0')

Found Fir stump (record S81°W 27.0')

Found Now 14" D. Fir (record N43°W 277.5')

Found D. Fir S18 1/2°E 29.5'

**Monument Detail**



**Monument Set (Procedures & Description)**

N/A

**New Accessories**

New BT's

7" D. Fir bears S80 1/4°W 9.50' scribed "S20 BT"

9" D. Fir bears N25 1/4°W 22.90' scribed "S17 BT"

6" D. Fir bears N17 1/4°E 11.40' scribed "S16 BT"

NOTE: Bearings are to the center of the trees and distances are measured to a spike in side of the trees.

**Location & Comments:**

Corner lies 300' +/- easterly of a sharp left corner in dirt road on an easterly slope.

**Compass Declination** N/A

**Firm/Agency**

Gregory D. Lang, Surveyor  
7550 Willis Creek Rd.  
Winston, Or 97496

**Party Chief and Notes**

Gregory Lang

**Witness**

Trevor Lang

**Surveyor's Seal**



EXPIRES: 12-31-2014