

Date: 6-13-2013 By: SL

This survey consists of:

Map: _____

Narrative: _____

Corner rpt: CS 65/78-53

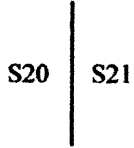
OREGON CORNER RESTORATION FORM

Section 20 Township 30S Range 7W

County Douglas Date 6-11-2013

DOUGLAS COUNTY
SURVEYOR

Corner Designation 1/4 COR



- Condition Report Only
- Not Found
- Renewed
- Unrecorded
- Surveyed In
- Referenced out

Previous Renewals / Surveys, etc.

Original by Byars in 1882. Original found by County Surveyor in 1965 and a brass cap was set. Found and used by BLM in 1983.

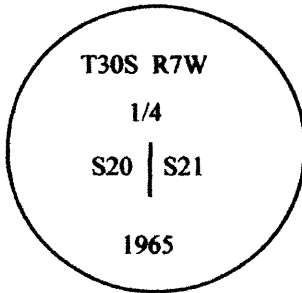
Monument (s) & Accessories Found: (Condition & Source)

Found brass cap set in 1965.

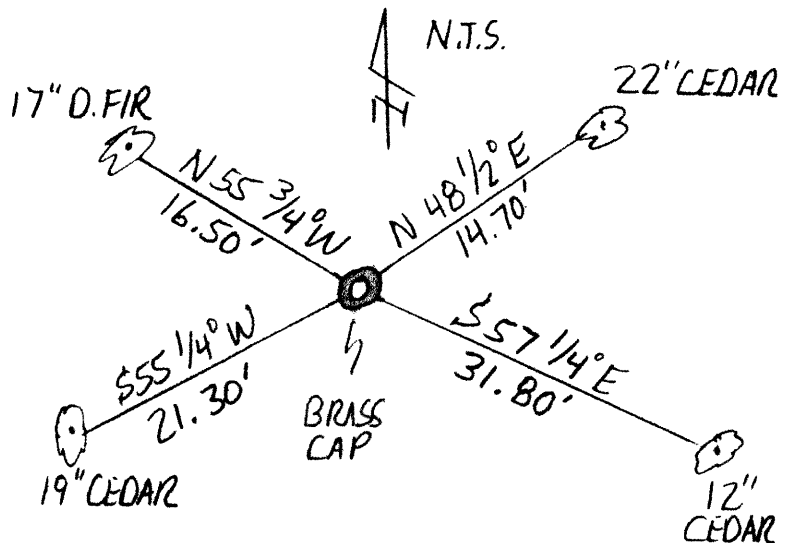
Found now 22" Cedar bears N48 1/2°E 14.70'

Found now 17" D. Fir bears N55 3/4°W 16.50'

Monument Detail



Sketch



Monument Set (Procedures & Description)

N/A

New Accessories

New BT's

12" Incense Cedar bears S57 1/4°E 31.80' scribed "1/4 S21 BT"

19" Incense Cedar bears S55 1/4°W 21.30' scribed "1/4 S20 BT"

NOTE: Bearings are to the center of the trees and distances are measured to a spike in side of the trees.

Location & Comments:

Corner lies East of a rock Bluff.

Compass Declination N/A

Firm/Agency

Gregory D. Lang, Surveyor
7550 Willis Creek Rd.
Winston, Or 97496

Party Chief and Notes

Gregory Lang

Witness

Trevor Lang

Surveyor's Seal



EXPIRES: 12-31-2014