

CORNER REPORT FORM

Section 25 Township 29S Range 8W
Douglas County Date 6/22/2012

CORNER DESIGNATION

SW corner tract 54.

- Condition Report only
- Not Found
- Renewed
- Unrecorded
- Surveyed In
- Referenced out

Previous Renewals/Surveys, etc:

Original - Nathaniel Ford - 1854.

GLO resurvey by Fred Mensch in 1924.

Monument(s) & Accessories Found: (Condition and Source)

Found 1924 GLO iron post and brass cap.

A 24" diam. Madrone with healed blaze bears N.57°E., 64.7 feet. (1924 BT)

FILED

Date: 6/25/2012 By: JC
This survey consists of:

Map: _____

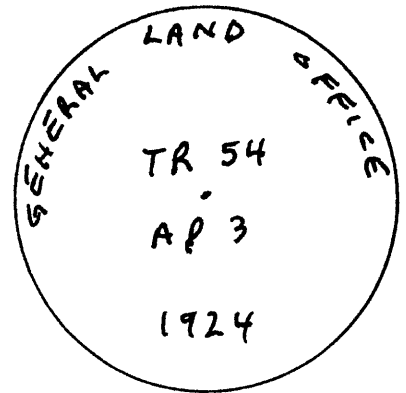
Narrative: _____

Corner Rpt: CS65/77-7

Monument Detail

Sketch

DOUGLAS COUNTY
SURVEYOR



Monument Set (Procedures and Description)

N/A

New Accessories

A 9" diam Cedar scribed "T29S R8W S25 BT" bears S.81°W., 9.25 feet.

Location & Comments

David Edwards Land Surveying
P.O. Box 361
Oakland, Oregon 97462
Phone: (541) 459-0512

Compass Declination 180° E

Firm/Agency:

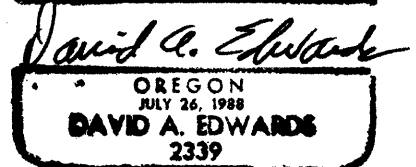

Address:

Party Chief:

Notes: Brant Miller

Witness: Eric Sprinkle

Surveyor's Seal



Renews 12/31/13

C.S. File No 65/77-7

PLSS 926110