

FILED

Douglas County Official Records  
Patricia K. Hitt, County Clerk

2013-018993

Date: 11-20-2013 By: JC  
For This survey consists of:  
Map: M 165-69  
Narrative:  
Corner rpt: CS 65/73-11



00358606201300189930010011

NO FEE

PLAT-CORR Cnt=1 Stn=12 HEDI  
This is a no fee document

11/20/2013 10:58:07 AM

DOUGLAS COUNTY  
SURVEYOR

**AFFIDAVIT OF CORRECTION (SURVEY)**

I, **F. Neil Hibbs**, being duly sworn, depose and say that I am the surveyor who surveyed the property as depicted, filed and recorded as **M 165-69**, Douglas County, Oregon Survey Records; and

The following corrections to said plat are necessary and are as follows:


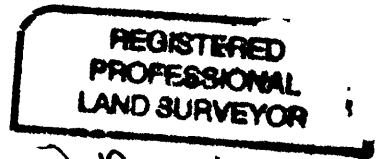
- 1) Restrictive Covenant had been filed with incorrect legal description and was re-recorded as Instrument No. 2013-018969.

The present fee owners of the property materially affected by said Affidavit is as follows:

**S&J WESTBROOKS PROPERTIES**

681 Woodcrest Drive  
Myrtle Creek, OR. 97457

F. Neil Hibbs, P.L.S.  
License No. 52989

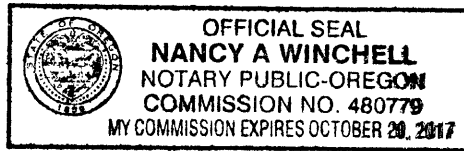


**NOTARY CERTIFICATE**

STATE OF OREGON  
COUNTY OF DOUGLAS

Subscribed and sworn to before me this 20<sup>th</sup> day of November, 2013.

Notary Public for the State of Oregon  
My Commission Expires Oct. 20, 2017



**COUNTY SURVEYOR APPROVAL**

I, **Randy Smith**, Douglas County Surveyor, do hereby certify that said Affidavit of Correction for **M 165-69**, has been examined by me and that it complies with ORS 209.255.

11-20-2013

Randy Smith, County Surveyor

C.S. File No 65/73-11