

FILED

Date: 7/16/2012 By: JC

For This survey consists of:
Map: V. 23 Pg 9

Narrative: _____

Center Pkt: CS 65/73-7

DOUGLAS COUNTY
SURVEYOR

DOUGLAS COUNTY OFFICIAL RECORDS
PATRICIA K. HITT, COUNTY CLERK

2012-011373



\$0.00

00324525201200113730010014

07/16/2012 08:56:49 AM

PLAT-PAR Cnt=1 Stn=3 marriagecounter

AFFIDAVIT OF CORRECTION (Plat)


I, Ronald A. Quimby, being duly sworn, depose and say that I am the surveyor who surveyed the plat of Forest Heights Subdivision (Volume 23, Page 9), as filed and recorded in Douglas County, Oregon Plat Records; and

The following correction to said plat is necessary and is as follows:

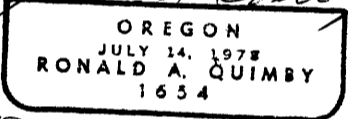
1. The 25' utility easement on Lot 43 needs to change to 15'.

The present fee owner of the property materially affected by said Affidavit is as follows:

1. Premier West Bank
891 O'Hare Parkway
Medford, OR 97504



Ronald A. Quimby



Ronald A. Quimby

Ronald A. Quimby
Registered Professional Land Surveyor #1654


EXP 12-31-12

STATE OF OREGON)
)ss
COUNTY OF DOUGLAS)

Subscribed and sworn before me on this 12 day of July, 2012.

Elaine E Berg

Notary Public for Oregon
My Commission Expires: June 23, 2014



I, Randy Smith, Douglas County Surveyor, do hereby certify that said Affidavit of Correction for Forest Heights Subdivision, has been examined by me and that it complies with ORS 92.170.

Randy Smith
Randy Smith, County Surveyor

7-16-12

C.S. File No 65/73-7