

CORNER REPORT FORM

Section 18 Township 23 S Range 6 W
Douglas County Date 10/18/11

CORNER DESIGNATION

NW corner Section 18.

- Condition Report only
- Not Found
- Renewed
- Unrecorded
- Surveyed In
- Referenced out

Previous Renewals/Surveys, etc:

GLO original W.H. Byars in 1881; BLM resurvey in 1957. County surveyor renewal in 1964.

Monument(s) & Accessories Found: (Condition and Source)

Found BLM brass cap, projecting 4" above ground.

- A 13" diam. Hemlock snag w/visible scribe marks bears N. 84 1/2° E., 42.2 feet.
- A 24" diam. W. Fir w/healed blaze bears S. 81° W., 30.8 feet.
- A 19" diam. W. Fir w/healed blaze bears N. 42 1/2° W., 46.8 feet.

FILED

Monument Detail

Sketch

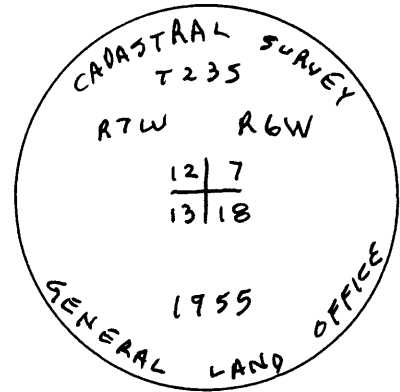
Date: 10-20-2011 By: JC

This survey consists of:

Map: _____

Narrative: _____

Corner Rpt: CS 65/72-35



DOUGLAS COUNTY
SURVEYOR

Monument Set (Procedures and Description)

N/A

New Accessories

- A 14" diam. W. Fir scribed "T23S R6W S18 BT" bears S. 12° E., 40.0 feet.
- A 6 foot steel post is set 2 feet South, on line.

Location & Comments

Surveyor's Seal

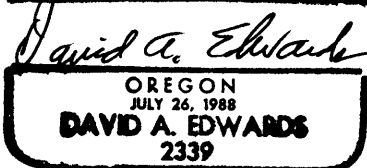

Compass Declination 17°

Firm/Agency: David Edwards Land Surveying
P.O. Box 361
Address: Oakland, Oregon 97462

Party Chief: David Edwards

Notes:

Witness: Brant Miller



Renews 12/31/11

C.S. File No 65/72-35