

FILED
 Date: 3/21/2011 By: JC
 This survey consists of:
 Map: _____
 Narrative: _____
 Corner Rpt: CS 65/72-9

CORNER REPORT FORM

Section 18 Township 31S Range 7
 Douglas County Date 3/11

CORNER DESIGNATION

200500

Condition Report only
 Not Found
Renewed
 Unrecorded
 Surveyed In
 Referenced out

Previous Renewals/Surveys, etc:

George Wenderoth 1961 BLM 1985 Vol 47 Pg. 18100-01
Lecklider M23-68 6/62
DCSO 10/75

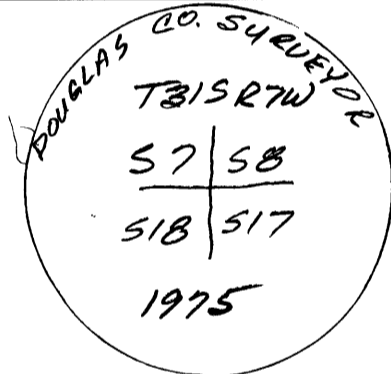
Monument(s) & Accessories Found: (Condition and Source)

DCSO BRASS CAP

FD 30" FIR stump N17E 18.6 FT.
28" FIR stump S44E 12.4 FT
40" FIR S80W 28¹/₂ FT BARK scribed S18CS BT
40" FIR N44W 24¹/₂ FT BARK scribed S7CS BT
12" MADRONA N62E 18¹/₂ FT scribed T31S R7W S8 BT

Monument Detail

Sketch



Monument Set (Procedures and Description)

New Accessories

A 9" MADRONA S24E 28¹/₂ FT scribed
T31 R7 S17 BT

Location & Comments

IN FLAT AREA
IF CUT LINE

Compass Declination

Firm/Agency: i.e. Engineering, Inc.



Address: 505 SE Main
Roseburg, OR 97470

Party Chief: Palmer

Notes:

Witness:

Surveyor's Seal



EXP 12-31-12

C.S. File No 65/72-9