

FILED

Date: 1-25-2011 By: JC

This survey consists of:

Map: _____

Narrative: _____

Corner Rpt. CS 65/72-1

OREGON CORNER RESTORATION FORM

Section 34 Township 22 S Range 6 W

County Douglas Date Jan. 21, 2011

DOUGLAS COUNTY
SURVEYOR

Corner Designation

1/4 corner to Sections 33 and 34

- Condition Report Only
- Not Found
- Renewed
- Unrecorded
- Surveyed In
- Referenced Out

Previous Renewals/Surveys, etc.

Original GLO survey by Nicklin in 1896.

DCS renewals in 1961 and 1977.

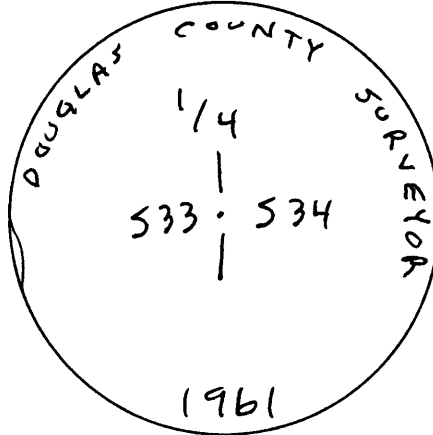
Monument(s) & Accessories Found: (Condition and Source)

Found 1961 DCS renewal brass cap in good condition.

All previous BT's are down or are stumps per record.

Monument Detail

Sketch



Monument Set (Procedures and Description)

N/A

New Accessories

An 11" diam. Hemlock scribed "1/4 S34 BT" bears N.68°E., 10.3'

A 12" diam. Fir scribed "1/4 S33 BT" bears N.15°W., 3.5 feet.

A 6 foot steel post is set 2 feet North.

Location & Comments

Surveyor's Seal

Compass Declination 19°



Firm/Agency David Edwards Land Surveying

Address PO Box 361

Party Chief Brant Miller

Notes _____

Witness Eric Sprinkle



Renews 12/31/11

C.S. File No 65/72-1