

FILED

Date: 12/27/2010 By: JC

This survey consists of:  
Map: 2010-0039 A&B

Narrative:  
Genet Rpt: CS 65/71-7

DOUGLAS COUNTY  
SURVEYOR

DOUGLAS COUNTY OFFICIAL RECORDS  
BARBARA E. NIELSEN, COUNTY CLERK

2010-020501



NO FEE

00287034201000205010010014

12/27/2010 02:08:10 PM

PLAT-CORR Cnt=1 Stn=1 RECEIPTCOUNTER

This is a no fee document

### AFFIDAVIT OF CORRECTION (PLAT)

I, *F. Neil Hibbs*, being duly sworn, depose and say that I am the surveyor who surveyed the plat *LAND PARTITION 2010--0039*, filed and recorded in Douglas County, Oregon Plat Records; and

The following corrections to said plat are necessary and are as follows:



- 1) The following wording needs to be added to the Surveyor's Certificate:

TOGETHER WITH THAT LAND DESCRIBED IN INST. NO. 2000-4906 OF THE DEED RECORDS OF DOUGLAS COUNTY, OREGON.

- 2) THE ACREAGE OF PARECL 3 , 270.54, NEEDS TO BE LINED THROUGH WITH THE CORRECTED ACREAGE OF 289.47 BEING ADDED.

The present fee owners of the property materially affected by said Affidavit is as follows:  
**Judy L. Vian**

F. Neil Hibbs, P.L.S.  
License No. 52989




Expires 02/2011

### NOTARY CERTIFICATE

STATE OF OREGON  
COUNTY OF DOUGLAS

Subscribed and sworn to before me this 22 day of DECEMBER, 2010.

Notary Public for the State of Oregon  
My Commission Expires Oct. 20, 2013



### COUNTY SURVEYOR APPROVAL

I, *Randy Smith*, Douglas County Surveyor, do hereby certify that said Affidavit of Correction for *LAND PARTITION 2010-0039*, has been examined by me and that it complies with ORS 92.170.

Randy Smith, County Surveyor

12-22-2010

C.S. File No 65/71-7