

FILED

Date: 7/20/2010 By: JC

For This survey consists of:
Map: 2008-0035

Narrative:

Comer Rpt: CS 65/71-3

DOUGLAS COUNTY
SURVEYOR

DOUGLAS COUNTY OFFICIAL RECORDS
BARBARA E. NIELSEN, COUNTY CLERK

2010-011551



NO FEE

00276115201000115510010015

07/20/2010 11:11:47 AM

PLAT-CORR Cnt=1 Stn=3 MARRIAGECOUNTER

This is a no fee document

AFFIDAVIT OF CORRECTION (Plat)


I, Ronald A. Quimby, being duly sworn, depose and say that I am the surveyor who surveyed Partition Plat #2008-0035, as filed and recorded in Douglas County, Oregon Plat Records; and

The following correction to said plat is necessary and is as follows:

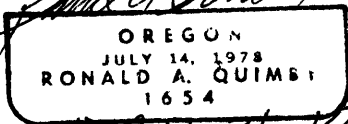
Delete "TO BENEFIT PARCEL 1" from 40' access & public utility easement on Parcel 2.

The present fee owner of the property materially affected by said Affidavit is as follows:

WLR PROPERTIES LLC



Ronald A. Quimby



Ronald A. Quimby

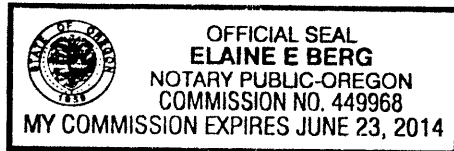
Ronald A. Quimby
Registered Professional Land Surveyor #1654

STATE OF OREGON)
)ss
COUNTY OF DOUGLAS)

Subscribed and sworn before me on this 20 day of July, 2010.

Elaine E Berg

Notary Public for Oregon
My Commission Expires: June 23, 2014



I, RANDALL W SMITH, Douglas County Surveyor, do hereby certify that said Affidavit of Correction for Partition Plat #2008-0035, has been examined by me and that it complies with ORS 92.170.

Randall W Smith 7-20-2010
DOUGLAS, County Surveyor

C.S. File No 65/71-3

END OF DOCUMENT