

FILED

Date: 4/9/2010 By: NW  
This survey consists of:  
Map: CS 65/71-1 a+b  
Narrative: \_\_\_\_\_  
Corner Rpt: \_\_\_\_\_

DOUGLAS COUNTY  
SURVEYOR

DOUGLAS COUNTY OFFICIAL RECORDS  
BARBARA E. NIELSEN, COUNTY CLERK

2010-006407

NO FEE



00269400201000064070020023

04/09/2010 11:38:22 AM

PLAT-CORR Cnt=1 Stn=13 MAILDESK

This is a no fee document

## DOUGLAS COUNTY CLERK



# CERTIFICATE PAGE

**DO NOT REMOVE THIS PAGE FROM ORIGINAL  
DOCUMENT**

THIS PAGE MUST BE INCLUDED IF DOCUMENT IS RE-RECORDED

C.S. File No 65/71-1A

**AFFIDAVIT OF CORRECTION (SURVEY)**

I, **F. Neil Hibbs**, being duly sworn, depose and say that I am the surveyor who surveyed the property as depicted, filed and recorded as **M 160-44**, Douglas County, Oregon Survey Records; and

The following corrections to said plat are necessary and are as follows:



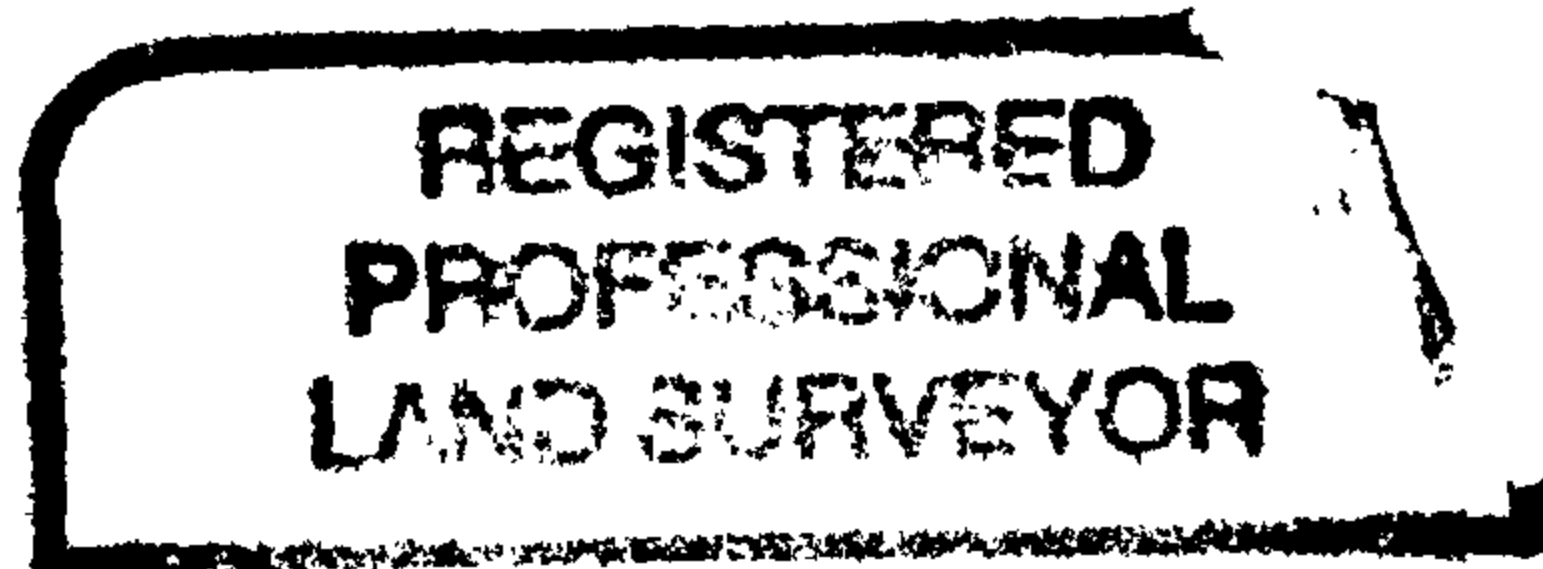
- 1) Deed reference, located above Narrative on map, needs to be changed to Inst. No. 2010- 006388

The present fee owners of the property materially affected by said Affidavit is as follows:

**STANDLEY LOVING TRUST**  
P.O. BOX 26  
CAMAS VALLEY, OR. 97416



F. Neil Hibbs, P.L.S.  
License No. 52989




**NOTARY CERTIFICATE**

STATE OF OREGON  
COUNTY OF DOUGLAS

Subscribed and sworn to before me this 09 day of April, 2010.




Notary Public for the State of Oregon  
My Commission Expires July 31, 2011



**COUNTY SURVEYOR APPROVAL**

I, **Romanso E. Ware**, Douglas County Surveyor, do hereby certify that said Affidavit of Correction for **M 160-44**, has been examined by me and that it complies with ORS 209.255.

  
Romanso E. Ware, County Surveyor

4-9-10  
**DATE:**

**END OF DOCUMENT**

C.S. File No 65/71-1b