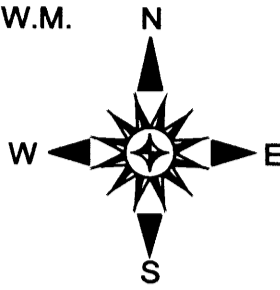


RECORD OF SURVEY
 FOR: SENECA JONES TIMBER COMPANY
 SW1/4, SECTION 24, T21S, R6W, W.M.
 DOUGLAS COUNTY, OREGON
 21 OCTOBER 2010

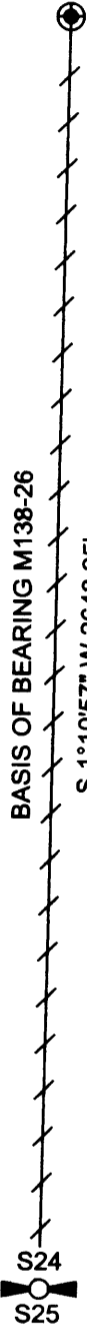
FILED

Date: 11/4/2010 By: JC
 This survey consists of:
 Map: C.S. 65/70-10
 Narrative: _____
 Corner Rpt: _____



DOUGLAS COUNTY
 SURVEYOR

C1/4 S24



C1/4 SECTION 24
 FOUND 2-1/2" ALUMINUM CAP DATED 2001
 WITH THE FOLLOWING ACCESSORIES
 20" D. FIR BEARS N43-1/4°W 39.8' - HEALED FACE
 13" TWIN MADRONE BEARS N85-1/4°E 13.2' - SCRIBING VISIBLE
 17" D. FIR BEARS S10°E 36.2' - HEALED FACE
 10" D. FIR BEARS S87-1/4°W 21.8' - HEALED FACE


LEGEND

- FOUND MONUMENT AS NOTED
- FOUND QUARTER CORNER AS NOTED
- [] RECORD DATA M138-26
- LINE MARKED WITH RED PAINTED BLAZES,
 RED FLAGGING AND 5-1/2' GALVANIZED
 STEEL SET AT 200' INTERVALS +/-

NARRATIVE:

THE PURPOSE OF THIS SURVEY WAS TO MARK THE LINE BETWEEN THE CENTER QUARTER CORNER AND THE SOUTH QUARTER CORNER OF SECTION 24, TOWNSHIP 21 SOUTH, RANGE 6 WEST, WILLAMETTE MERIDIAN. MONUMENTS TIED AND SET IN DOUGLAS COUNTY SURVEY FILE M138-26 WERE USED AS CONTROL AND THE BASIS OF BEARING FOR THIS SURVEY. THIS SURVEY WAS PERFORMED USING A NIKON TOTAL STATION.

1/4 CORNER SECTIONS 25/25
 FOUND 1" X 1" HAINES T IRON WITH THE FOLLOWING ACCESSORIES
 53" R. CEDAR BEARS N68-34°W 32.3' WITH PREVIOUSLY OPENED FACE
 32" HEMLOCK BEARS S23-3/4°W 30.9' - SCRIBING VISIBLE



REGISTERED
 PROFESSIONAL
 LAND SURVEYOR

Ronald L. Rice

OREGON
 JULY 9, 2002
 RONALD L. RICE
 54633LS

EXPIRATION DATE: 12-31-2010



Ward NorthWest, Inc.

P.O. BOX 105 FLORENCE, OR 97439
 (541) 997-9201 FAX: 541-997-3546

FILE NAME		
10-24.TRV		
SCALE	DATE	DRAWN BY
400 Ft/In	10-21-2010	RLR
JOB	REVISION	SHEET
10-24	---	1/1

This map drawn with TRAVERSE PC Software