

CORNER REPORT FORM

Section 29 Township 29S Range 1W
Douglas County Date April, 2010

CORNER DESIGNATION

1/4 Corner 20
29

- Condition Report only
- Not Found
- Renewed
- Unrecorded
- Surveyed In
- Referenced out

Previous Renewals/Surveys, etc:

Corner set by proportionate measurement on M 42-7 by J.A. Hoffbuhr.

Monument(s) & Accessories Found: (Condition and Source)

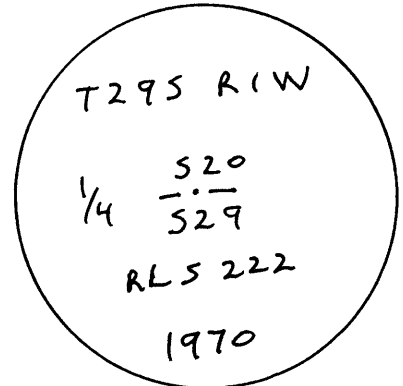
2" diam. iron pipe with brass cap. Good.

A 15" diam. D. Fir with healed blaze bears N.4°E., 13.7 feet.

A broken off 14" diam. D. Fir with healed blaze bears S.40°E., 26.4 feet.

Monument Detail

Sketch



Monument Set (Procedures and Description)

N/A

New Accessories

A 6" diam. D. Fir scribed 1/4 S20 BT bears N.77°W., 15.7 feet.

A 6 foot steel post is set 2 feet South.

Location & Comments

FILED

Date: 4-22-2010 By: JC

This survey consists of: _____

Map: _____

Narrative: _____

Corner Rpt: CS 65/69-14

**DOUGLAS COUNTY
SURVEYOR**

Compass Declination 18°

Firm/Agency:

David Edwards Land Surveying

Address: P.O. Box 361

Oakland, OR. 97462


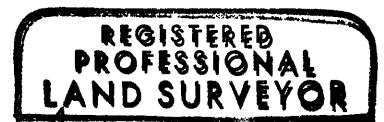
Party Chief: Brant Miller

Notes:

Witness: Eric Sprinkle

C.S. File No 65/69-14

Surveyor's Seal



Renews 12/31/2011