

OREGON CORNER RESTORATION FORM

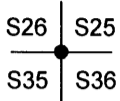
Section 26 Township 26 S. Range 8 W.
 County Douglas Date 3/12/10

FILED
 Date: 3/15/2010 By: JC
 This survey consists of:
 Map:
 Narrative:
 Corner Rpt: 65/69-3

DOUGLAS COUNTY
 SURVEYOR

Corner Designation

T. 26 S. R. 8 W.



- Condition Report Only
- Not Found
- Renewed
- Unrecorded
- Surveyed In
- Referenced Out

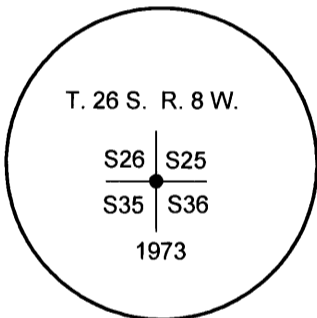
Previous Renewals/Surveys, etc.
 Office Vol. 11 Page 4651.

Original GLO field notes filed in Douglas County Surveyors

Monument(s) & Accessories Found: (Condition and Source)
 Found 1973 Shaner Brass Cap

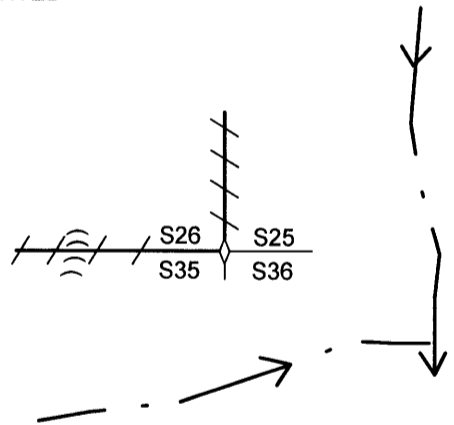
- 42" Original Douglas Fir snag bears N41°E 101.8 Ft. as per Shaner map M 49-49 chopped out face.
- 75" Douglas Fir Bears S15°E 241.2 Ft. as per Shaner map m 49-49 healed face and tag.
- 42" Douglas Fir stump bears S2°W 183.4 Ft. as per Shaner map M 49-49 healed face.
- 19" Douglas Fir stump bears S38°W 30.5 Ft. (record S38°W 30.0 Ft. healed face and tag.
- 26" Douglas Fir snag bears S53°E 36.7 Ft. (record S53°E 38.4 Ft.) healed face and tag.

Monument Detail Sketch



LEGEND:

- LINE BLAZED AND PAINTED
- 1973 BLM CAP
- Steep rock face



Monument Found
 Found 1973 Shaner brass cap

New Accessories

- 23" Douglas Fir bears N41°E 10.6 Ft. We scribe T 26 S R 8 W S26 B T and tag.
- 18" Douglas Fir bears S80°E 16.5 Ft. We scribe T 26 S R 8 W S 36 B T and tag.

Location & Comments

Monument is at ground level
 on east facing slope
 Approx. 200 ft. west
 of creek, and approx.
 50 ft. east of steep rock
 face. A 18" log had fallen
 on top of monument bending it
 slightly to the east. We cut
 log off of monument.

Bearing Basis Shaner map M 49-49
 Firm/Agency Lone Rock Timber Co.
 Address P. O. Box 1127
Roseburg, Ore. 97470
 Party Chief Ken W. Hoffine
 Notes G. Angiolet
 Witness I. Roman

REGISTERED
 PROFESSIONAL
 LAND SURVEYOR

 OREGON
 JULY 16, 1987
 KEN W. HOFFINE
 PLS 2291

EXPIRES 6-30-11
 C.S. File No 65/69-3