

FILED

Date: 10/23/2009 By: NW

This survey consists of:

FOR Map: 2007-0019

Narrative:

Gen. Rpt: CS65/68-10

DOUGLAS COUNTY
SURVEYOR

DOUGLAS COUNTY OFFICIAL RECORDS
BARBARA E. NIELSEN, COUNTY CLERK

2009-018507



NO FEE

00257031200900185070010014

10/23/2009 11:25:03 AM

PLAT-CORR Cnt=1 Stn=3 MARRIAGECOUNTER
This is a no fee document

AFFIDAVIT OF CORRECTION (PLAT)

I, **F. Neil Hibbs**, being duly sworn, depose and say that I am the surveyor who surveyed the plat **LAND PARTITION 2007-0019**, filed and recorded in Douglas County, Oregon Plat Records; and

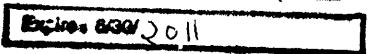

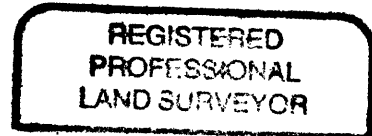
The following corrections to said plat are necessary and are as follows:

- 1) The following note needs to be added:

NOTE: EASTERLY WATERLINE EASEMENT (L11-L15) TO BENEFIT PARCEL 2
WESTERLY WATERLINE EASEMENT (L1-L10) TO BENEFIT PARCEL 3

The present fee owners of the property materially affected by said Affidavit is as follows:
Cy and Nancy Heyniger

F. Neil Hibbs, P.L.S.
License No. 52989




NOTARY CERTIFICATE

STATE OF OREGON
COUNTY OF DOUGLAS

Subscribed and sworn to before me this 23 day of October, 2009.

Notary Public for the State of Oregon
My Commission Expires Oct 20, 2013



COUNTY SURVEYOR APPROVAL

I, **Romanso E. Ware**, Douglas County Surveyor, do hereby certify that said Affidavit of Correction for **LAND PARTITION 2007-0019**, has been examined by me and that it complies with ORS 92.170.

Romanso E. Ware, County Surveyor

END OF DOCUMENT

C.S. File No 65/68-10