

FILED

Date: 6/24/2009 By: JC

This survey consists of:

Map: VOL. 23 PG 19A-C

Narrative:

Corner Rpt: CS 65/68-5

DOUGLAS COUNTY
SURVEYOR

DOUGLAS COUNTY OFFICIAL RECORDS
BARBARA E. NIELSEN, COUNTY CLERK

2009-011535



NO FEE

PLAT-CORR Cnt=1 Stn=3
This is a no fee document

06/24/2009 10:57:54 AM

MARRIAGECOUNTER

AFFIDAVIT OF CORRECTION (Plat)

I, Ronald A. Quimby, being duly sworn, depose and say that I am the surveyor who surveyed the plat of Creekside Meadows Subdivision Phase 1 (Volume 23, Page 19), as filed and recorded in Douglas County, Oregon Plat Records; and

The following correction to said plat is necessary and is as follows:

1. Wrong curve information for curve #20 on Lot 14. Correct curve information is as follows:


Chord = N63°01'32"W 54.31'

Length = 57.41'

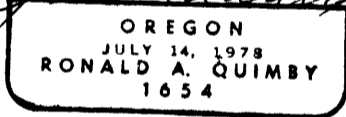
Delta = 65°46'59"

The present fee owners of the property materially affected by said Affidavit are as follows:

1. Craig John Koch
2. Louanne Bakich Koch



[Signature]



[Signature]

Ronald A. Quimby
Registered Professional Land Surveyor #1654

STATE OF OREGON)


)ss

COUNTY OF DOUGLAS)

Subscribed and sworn before me on this 24 day of June, 2009.

[Signature]

Notary Public for Oregon
My Commission Expires: June 23, 2010



I, RONNEY WARE, Douglas County Surveyor, do hereby certify that said Affidavit of Correction for Creekside Meadows Subdivision Phase 1, has been examined by me and that it complies with ORS 92.170.

[Signature]
County Surveyor

6-24-09
DATE

END OF DOCUMENT

C.S. File No 65/68-5