

FILED

Date: 1-27-2009 By: JG

This survey consists of:

For: Map: V. 23 pgs 21 B+C

Narrative:

Corner Rpt: CS 65/68-1

DOUGLAS COUNTY SURVEYOR

AFFIDAVIT OF CORRECTION (Plat)

I, Ronald A. Quimby, being duly sworn, depose and say that I am the surveyor who surveyed the plat of FAIRWAY ESTATES AT UMPQUA GOLF RESORT PUD PHASE 2 (VOLUME 23, PAGE 21), as filed and recorded in Douglas County, Oregon Plat Records; and

The following correction to said plat is necessary and is as follows:

- 1. Labeling of lot on sheet 2, just south of LOT 79 as LOT 78 containing 0.08 AC±
- 2. Labeling of lot on sheet 2, between LOT 88 and LOT 90 as LOT 89 containing 0.12 AC±
- 3. Show curves 27 and 29 in the curve table on sheet 3, with curve information as follows:

CURVE	CHORD BEARING	CHORD LENGTH	RADIUS	CURVE LENGTH	DELTA
C 27	N85°27'35"W	56.95'	130.00'	57.42'	25°18'26"
C 29	S73°54'51"W	36.06'	130.00'	36.18'	15°56'42"

The present fee owner(s) of the property materially affected by said Affidavit is as follows:



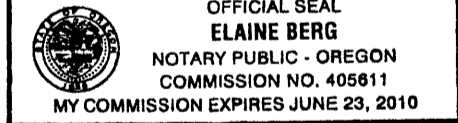
- 1. FAIRWAY ESTATES, L.L.C.

Ronald A. Quimby
 Ronald A. Quimby
 Registered Professional Land Surveyor # 1654

STATE OF OREGON)
)ss
 COUNTY OF DOUGLAS)

Subscribed and sworn before me on this 27 day of January, 2009.

Elaine Berg
 Notary Public for Oregon
 My Commission Expires: June 23, 2010



I, ROMEY WARE, Douglas County Surveyor, do hereby certify that said Affidavit of Correction for FAIRWAY ESTATES AT UMPQUA GOLF RESORT PUD PHASE 2, has been examined by me and that it complies with ORS 92.170.

Romey Ware
 , County Surveyor

DOUGLAS COUNTY OFFICIAL RECORDS
 BARBARA E. NIELSEN, COUNTY CLERK 2009-001211



NO FEE

01/27/2009 08:51:35 AM
 PLAT-CORR Cnt=1 Stn=18 RECORDINGDESK
 This is a no fee document

END OF DOCUMENT

C.S. File No 65/68-1