

CORNER REPORT FORM

Section 16 Township 25 Range 2W
Douglas County Date Dec. 9, 2009

CORNER DESIGNATION

West 1/4 Corner

- Condition Report only
- Not Found
- Renewed
- Unrecorded
- Surveyed In
- Referenced out

Previous Renewals/Surveys, etc:

G.L.O. original survey in 1900.

1962 B.L.M. Remonumentation

Monument(s) & Accessories Found: (Condition and Source)

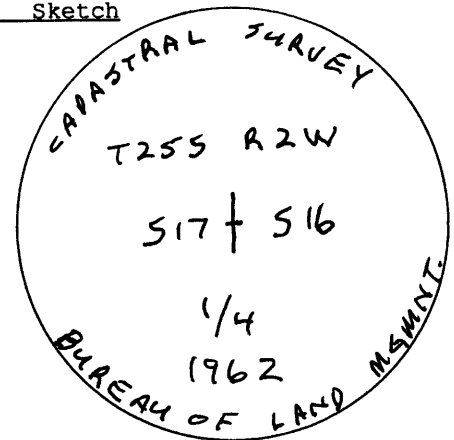
1962 B.L.M. Brass Cap

50" ± diam. Fir stob, about 10' tall bears N.30°E., 54.1 feet (82 links)

The 1962 Maple is gone.

Monument Detail

Sketch



Monument Set (Procedures and Description)

N/A

New Accessories

A 16" diam. Fir scribed "T25S R2W S16 BT" bears N.79°E., 23.05 feet.

A 13" diam. Fir scribed "T25S R2W S17 BT" bears S. 25°W., 11.1 feet.

Location & Comments

Surveyor's Seal

FILED

Date: 12/11/2009 By: JC

This survey consists of: _____

Map: _____

Remarks: _____

Corner Rpt: CS 65/66-57

DOUGLAS COUNTY
SURVEYOR

Compass Declination 17°

Firm/Agency:

David Edwards Land Surveying

Address:


P.O. Box 361

Oakland, OR. 97462


Party Chief: BM

Notes:

Witness:



David A. Edwards



C.S. File No 65/66-57

Renews 12/31/09