

CORNER REPORT FORM

Section 31 Township 24S Range 3W
Douglas County **Date:** June, 2009

CORNER DESIGNATION:

N 1/16 36|31

Previous Renewals/Surveys, etc:


Cadastral Survey - 1958, Page 12593 and 12594

- Condition Report only
- Not Found
- Renewed
- Unrecorded
- Surveyed In
- Referenced out

Monument(s) & Accessories Found: (Condition and Source)

18" Douglas fir N 25 1/2 E 15.2' Healed face 1958
20" Douglas fir S14W 5.3' Healed face and blown-out top 1958

Monument Detail Sketch:



Monument Set: (Procedures and Description)


New Accessories:

13" Douglas fir S50E 12.6' measured to a nail in the side-center of stump
Scribed "N1/16BT" with LS 2354 brass washer

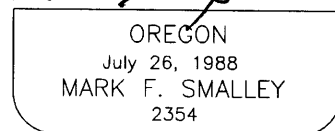
Location & Comments:

Compass Declination: 18°
Firm/Agency: Roseburg Forest Products
Address: PO Box 1088
Roseburg, OR 97470
Party Chief: William Olson
Notes:
Witness: Niel Danko

Surveyor's Seal



Mark F. Smalley



RENEWS: 6/10/2010

FILED

Date: 6/22/09 By: J

This survey consists of:

Map: _____

Narrative: _____

Corner Rpt: C.S. 65/66-21

DOUGLAS COUNTY
SURVEYOR

C.S. File No 65/66-21