

OREGON CORNER RESTORATION FORM

Section 20 Township 23 South, Range 6 West  
County Douglas Date 28 January 2009

FILED  
Date: 2-10-2009 By: JC  
This survey consists of:  
Map: \_\_\_\_\_  
Narrative: \_\_\_\_\_  
Corner Rpt: 65/66-6  
DOUGLAS COUNTY  
SURVEYOR

Corner Description

W 1/16 Corner  
Sections 17, 20

- Condition Report Only
- Not Found
- Renewed
- Unrecorded
- Surveyed In
- Referenced Out

Previous Renewals / Surveys, etc.

Monument (s) & Accessories Found: (Condition and Source)

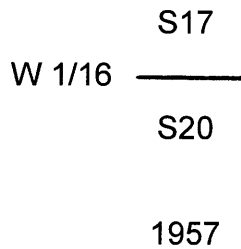
Found 3-1/4" BLM brass cap dated 1957 with the following accessories:

27" D. Fir bears N5-3/4°W 77.2' – healed face

14" X 10' Rotted D. Fir staub bears S24°W 57.4' – rotted face

Monument Detail

Sketch



Monument Set (Procedures and Description)

None

New Accessories

13" D. Fir bears S8°W 44.3' – blazed, scribed "W1/16 S20 BT"

Location & Comments

Corner has steel post adjacent to it. Compass Declination 17° East  
Firm/Agency Ward NorthWest Inc.

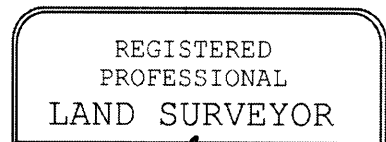
All BT's have red painted bands and yellow tags. Address P.O. Box 105  
Florence, OR 97439

Party Chief Ron Rice

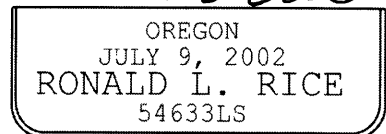
Notes \_\_\_\_\_

Witness Josh Reed

Surveyor's Seal



*Ronald L. Rice*



RENEWS: 12-31-2010

C.S. File No 65/66-6