

FILED

Date: 3/7/2008 By: JC
This survey consists of:
For: Map: V 22 PG 55
Narrative: _____
Corner Rpt: _____

DOUGLAS COUNTY
SURVEYOR

AFFIDAVIT OF CORRECTION (PLAT)

I, **F. Neil Hibbs**, being duly sworn, depose and say that I am the surveyor who surveyed the plat **KYLEE ESTATES SUBDIVISION**, Volume 22, Page 55, filed and recorded in Douglas County, Oregon Plat Records, and

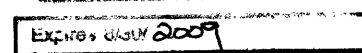


The following corrections to said plat are necessary and are as follows:

- 1) Solid circle, set pin symbol, needs to be added at Northeast corner of Lot 8
- 2) Distance of 158.14' between Lots 6 and 7 needs to be changed to 153.14'
- 3) 79.58' distance shown on northwesterly boundary of Lot 1 needs to be changed to 77.58'

The present fee owners of the property materially affected by said Affidavit is as follows:
Calkins enterprises LLC




F. Neil Hibbs, P.L.S.
License No. 52989




NOTARY CERTIFICATE

STATE OF OREGON
COUNTY OF DOUGLAS

Subscribed and sworn to before me this 5 day of March, 2008.



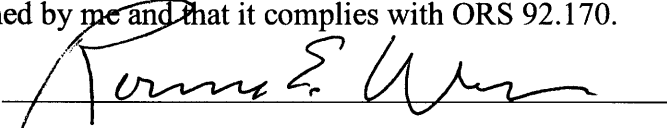
Notary Public for the State of Oregon
My Commission Expires Oct. 20, 2009



COUNTY SURVEYOR APPROVAL

I, **Romanso E. Ware**, Douglas County Surveyor, do hereby certify that said Affidavit of Correction for **KYLEE ESTATES**, Vol. 22, Pg. 55, has been examined by me and that it complies with ORS 92.170.

Romanso E. Ware, County Surveyor



DOUGLAS COUNTY OFFICIAL RECORDS
BARBARA E. NIELSEN, COUNTY CLERK

2008-004784



NO FEE

00211419200800047840010015

03/06/2008 12:57:09 PM

PLAT-CORR Cnt=1 Stn=18 RECORDINGDESK
This is a no fee document

C.S. File No 65/65-1