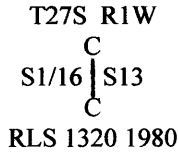


CERTIFIED RECORD OF LAND CORNER MONUMENTATION

History of original corner establishment:

For U.S. Forest Service by Ronald A. Quimby and Duane L. Scroggins, (per M 79-57) dated July and August, 1980:

Set 2 1/2" iron pipe with brass cap (marked as shown) from which bears:



Scribe new B.T.'S:

16" Alder S.68°W., 34.4 ft. "CS 1/16 S13 B.T."

28" D. Fir South 38.0 ft. "CS 1/16 S13 B.T."

Brass washer marked RLS 1654 in B.T. faces. Set Post and Sign 4.0' east

DIAGRAM

T27S R1W

CS 1/16

S13

PLSS 640420

FILED

Date: 11-24-2008 By: XC

This survey consists of:

Map: _____

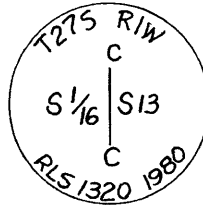
Narrative: _____

Corner Rpt. 65/63-36

**DOUGLAS COUNTY
SURVEYOR**

Description of corner evidence found:

A 2 1/2" iron post, firmly set, projecting 8" above river bottom rock with a 2 1/2" diam. brass cap stamped:



(Note: iron post is solid in river rock but leans westerly ± 30° from plumb. I believe this monument is covered during normal high water.)

From which bearing trees by Quimby and Scroggins in 1980:

Was 16" now 16" Alder snag bears S.68°W., 34.4 ft. with scribing "CS 1/16 S13 BT" visible in partially healed double face.

Was 28" now 36" D. Fir bears S.3 1/2°E., 38.0 ft. with a healed double face.

Description of monument and accessories established to perpetuate the original location of this corner:

I scribe a new bearing tree:

A 12" Alder bears S.82°W., 23.2 ft. which I scribe "CS 1/16 S13 BT" on a double face.

All new bearing trees have double blazed faces with a brass washer stamped "PLS 1941" nailed into the lower blaze. Bearings are taken to the center of the tree at the root crown and distances are measured to an aluminum nail in the root crown at the side and center of the tree. All bearing trees have a 6" red band painted around the tree and the blazed face painted red and Bearing Tree and USFS Land Survey Monument sign nailed to the tree.

Corner renewal date: July 28, 2008

Party Chief: Lester Fanning, PLS 2664

Witnesses: Scott McCurdy and Rick Sanford

Warren Knight Staff Compass -- declination 14°E

By: BTS Engineering & Surveying, Inc.

431 SE Main

Roseburg, OR 97470


Douglas County Surveyor's Office

Douglas County, Oregon

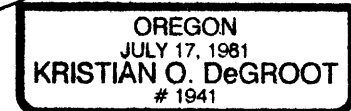
I hereby certify that the written instrument was filed in this office for record on the 24th day of November, 2008.

Romey Ware
(County Official)

by Kristian O. DeGroot
(Deputy)



Kristian O. DeGroot



RENEWAL 12/31/09

C.S. File No 65/63-36