

**CERTIFIED RECORD OF LAND CORNER MONUMENTATION**

**History of original corner establishment:**

GLO survey by Fred Mensch, Deputy Surveyor, under Contract No. 797 dated April 19, 1910, - (DCSO records Vol. 11 Page 4097)

**DIAGRAM**  
T26S  
1/4 S35 R  
1  
T27S W

**PLSS 540100**

A fir, 8" diam., for 1/4 sec. cor. S. boundary of sec. 35, I mark 1/4 S35 on N. side, from which:  
A Hemlock, 10" diam., bears N.46°E. 21 lks. dist., marked "1/4 S35 BT".  
A Fir, 24" diam., bears N.50°W. 20 lks. dist., marked "1/4 S35 BT".

County Surveyors Office by John Powell, per C.S. File No. 54/94, dated November 3, 1969

Found no trace of corner tree, due to logging.  
10" Hemlock now burnt stump, N.46°E., 13.7 ft. scribing visible.  
24" Fir N.50°W., 12.3 ft. high stump, show good scar.


Set brass cap at corner marked: County Surveyors Office  
T26S  
1/4 S35 R  
1  
T27S W  
1969

**FILED**  
Date: 11/24/2008 By: JC  
This survey consists of:  
Map: \_\_\_\_\_  
Narrative: \_\_\_\_\_  
Corner Rpt: 65/63-34A & B  
**DOUGLAS COUNTY SURVEYOR**

New bearing tree:  
55" D. Fir N.82°30'W., 189.3 ft. mkd. "1/4 S35 CS BT".  
(Note: This corner lies 70 ft. East of 1/4 corner of section 2, T27-1W.)

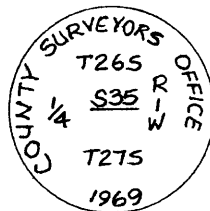
For U.S. Forest Service by Ronald Quimby and Romano Ware, per M 79-55, dated August 1980:

Found 1 1/2" iron pipe with brass cap (marked as shown) from which bears:  
34" Fir snag N.5°W., 13.2' good scar.  
60" Fir N.82°30'W., 189.3' vis. scribes.  
Set Post & Sign 2.5' South.



**Description of corner evidence found:**

A 1 1/4" iron post, firmly set, projecting 9" above the ground with a 2 1/2" diam. brass cap stamped:



(Note: The monument for the north 1/4 corner Section 2, T27S, R1W, W.M. bears S.88°W., 70.0 ft.)  
From which the original bearing trees:  
Was 24" now 18" x 8 ft. tall, broken, buckskin fir snag bears N.50°W., 13.3 ft. with no evidence of scar or face (Rec. N.50°W., 20 lks.).  
Was 55" now 63" D. Fir bears N.82°30'W., 189.3 ft. with a healed face (Rec. N.82°30'W., 189.3 ft.).

**C.S. File No 65/63-34A**

**Description of monument and accessories established to perpetuate the original location of this corner:**

I scribe a new bearing tree:

A 13" D. Fir bears N.16°W., 15.8 ft. which I scribe "1/4 S35 BT" on a double face.

All new bearing trees have double blazed faces with a brass washer stamped "PLS 1941" nailed into the lower blaze. Bearings are taken to the center of the tree at the root crown and distances are measured to an aluminum nail in the root crown at the side and center of the tree. All bearing trees have a 6" red band painted around the tree and the blazed face painted red and Bearing Tree and USFS Land Survey Monument sign nailed to the tree.

Corner renewal date: August 8, 2008

Party Chief: Lester Fanning, PLS 2664

Witnesses: Scott McCurdy and Rick Sanford

Warren Knight Staff Compass -- declination 16½°E

By: BTS Engineering & Surveying, Inc.

431 SE Main

Roseburg, OR 97470

Douglas County Surveyor's Office

Douglas County, Oregon

I hereby certify that the written instrument was filed in this office for record on the 24<sup>th</sup> day of November, 2008.


Romey Ware

(County Official)

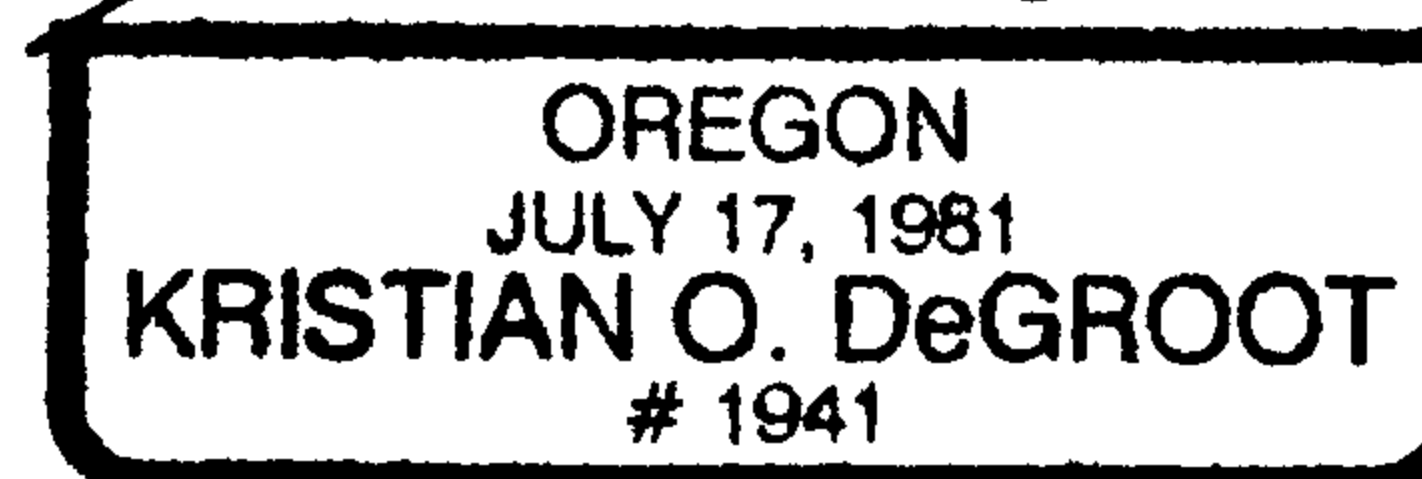
by

[Signature]

(Deputy)



[Signature]



RENEWAL 12/31/09

C.S. File No 65/63-34 B