

**CERTIFIED RECORD OF LAND CORNER MONUMENTATION**

**History of original corner establishment:**

GLO survey by Homer D. Angell, Deputy Surveyor, under Contract No.746, dated May 5, 1902, - (DCSO records Vol. 11 Page 4791)

**DIAGRAM**  
T26S R  
S35 1  
S2 | S1 W  
T27S  
PLSS 600700

Set a basalt stone, 15x10x5 ins., 10 ins. in ground for cor. of secs. 1, 2, 35, and 36, marked with 1 notch on E. and 5 notches of W. edges, from which:

- A fir, 16" diam., bears N.50°E. 78 lks. dist. marked "T26S R1W S36 BT".
- A fir, 16" diam., bears S.61°E. 54 lks. dist. marked "T27S R1W S1 BT".
- A fir, 12" diam., bears S.35°30'W. 57 lks. dist. marked "T27S R1W S2 BT".
- A fir, 20" diam., bears N.69°W. 75 lks. dist. marked "T26S R1W S35 BT".

GLO survey by Fred Mensch, Deputy Surveyor, under Contract No. 797, dated April 19, 1910, - (DCSO records Vol. 11 Pages 4094-4097)

The corner of sections 1, 2, 35, and 36, which is a basalt stone 5x10x5 ins., above ground, firmly set, marked and witnessed as described by the surveyor general.

The old corner of sections 1, 2, 35, and 36, which I re-established as the corner of sections 1 and 2, T27S R1W only, by obliterating marks on bearing trees referring to secs. 35 and 36.

County Surveyor's Office by John Powell, per C.S. File No. 54/94, dated October 27, 1969

**FILED**

Found possible SE BT down and out of place lying on face.  
Also found unrecorded aluminum cap at corner mkd:

U.S.P.C. Property Corner  
S35  
S2 | S1  
RE 4287

Date: 11-24-2008 By: X  
This survey consists of:  
Map: \_\_\_\_\_  
Narrative: \_\_\_\_\_  
Corner Rpt: 65/63-33 A&B

**DOUGLAS COUNTY  
SURVEYOR**

Bearing Tree:

20" Hemlock S.63°E., 52.6 ft. scribed "S1 BT".

New Bearing Tree:

18" Hemlock S.47°E., 62.0 ft. mkd. "T27S R1W S1 CS BT".

Note: This corner lies on E. side of cut unit, on top of ridge, running N. 49.5 ft. West of section corner to sections 35 and 36 only, T26S R1W.

USBLM Dependant Resurvey by Jasper M. Sams and Donevan C. Harris, Cadastral Surveyors, under Group No. 747, June 30 - August 2, 1971 and suspended May 22, 1980.

The cor. of secs. 1 and 2 only ,on the N. bdy. Of the Tp., perpetuated by Thomas E. Shrum, Jr., Registered Engineer No. 4287, with an iron pipe, 1" diam., firmly set, protruding 16" above the ground, with aluminum cap mkd.

U.S.P.C.  
35  
2 | 1  
PROP. COR.  
RE. 4287

From which the remains of the original bearing tree:

A root hole, bears S.61°E., 54 lks. dist., alongside of which is lying a fir, 24" diam., with scribe marks "27S 1W S1" visible on partially healed blaze.

**C.S. File No** 65/63-33 A

And a bearing tree tagged by RE. 4287:  
A Hemlock, 20" diam., bears S.53°E., 79 lks. dist., with metal tag attached, marked "S1 BT".

And a bearing tree by DCSO in 1969:  
A Hemlock, 16" diam., bears S.43°E., 93 lks. dist., scribed "T27S R1W S1 CS BT" on a partially healed blaze.

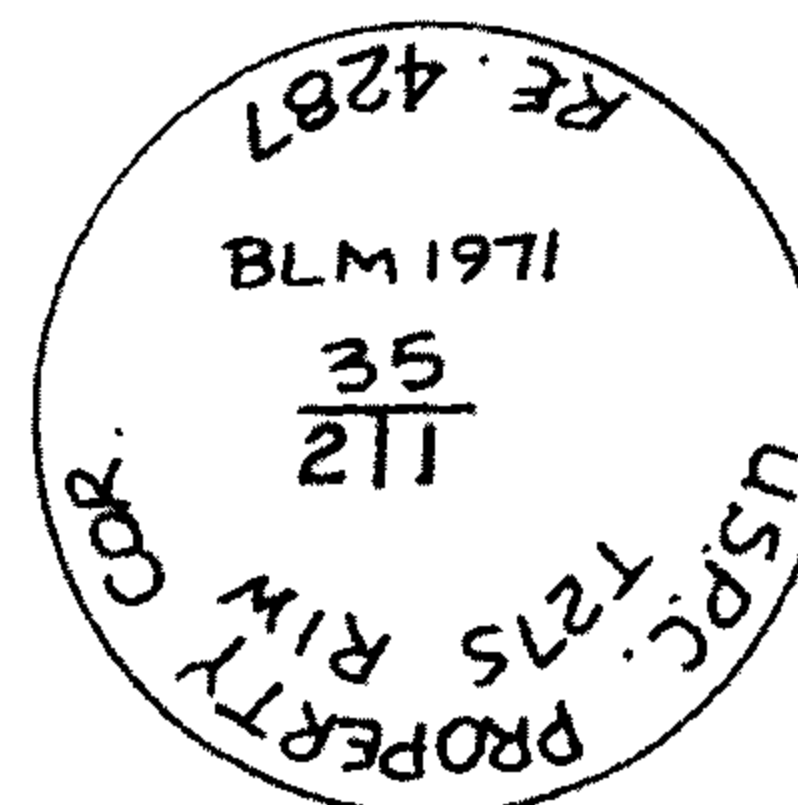
Add the marks BLM 1971 to aluminum cap.

-----  
For U.S. Forest Service by Ronald Quimby and Romaso Ware, per M 79-55, dated August 1980

Found 1" iron pipe with aluminum cap (marked as shown) from which bears:

24" Fir S.7°E., 62.0' vis. scribes.  
26" Fir S.63°E., 52.6' vis. scribes.

Set post & sign 5.0' west.



**Description of corner evidence found:**

A 1" iron post, firmly set, projecting 18" above the ground with a 2 1/2" diam. aluminum cap stamped: (Note: with a stone buried on the north side)



From which a bearing tree by Shrum at an unknown date:

Was 20" now 21" ± 25 ft. tall broken, fir snag bears S.63°E., 52.6 ft. with scribing "S1" visible in partially healed face.

And a bearing tree by Powell in 1969:

Was 18" now 19" Hemlock bears S.47°E., 62.0 ft. with illegible scribing visible in partially healed face.

And a reference monument:

A 1 1/4" iron post exposed 18" above the ground with a 2 1/2" diam. brass cap stamped; "County Surveyors Office T26S R1W S35 S36 S1 T27S 1969" bears East, 49.05 ft. (Rec. East, 49.5 ft., DCSO renewal No. 600700 in 1969) with a stone buried on the south side.

**Description of monument and accessories established to perpetuate the original location of this corner:**

I scribe a new bearing tree:

A 10" D. Fir bears S.50°30'W., 14.7 ft. which I scribe "T27S R1W S2 BT" on double face.

All new bearing trees have double blazed faces with a brass washer stamped "PLS 1941" nailed into the lower blaze. Bearings are taken to the center of the tree at the root crown and distances are measured to an aluminum nail in the root crown at the side and center of the tree. All bearing trees have a 6" red band painted around the tree and the blazed face painted red and Bearing Tree and USFS Land Survey Monument sign nailed to the tree.

Corner renewal date: August 5, 2008

Party Chief: Lester Fanning, PLS 2664

Witnesses: Scott McCurdy, and Rick Sanford

Warren Knight Staff Compass -- declination 18°E

By: BTS Engineering & Surveying, Inc.

431 SE Main

Roseburg, OR 97470

Douglas County Surveyor's Office

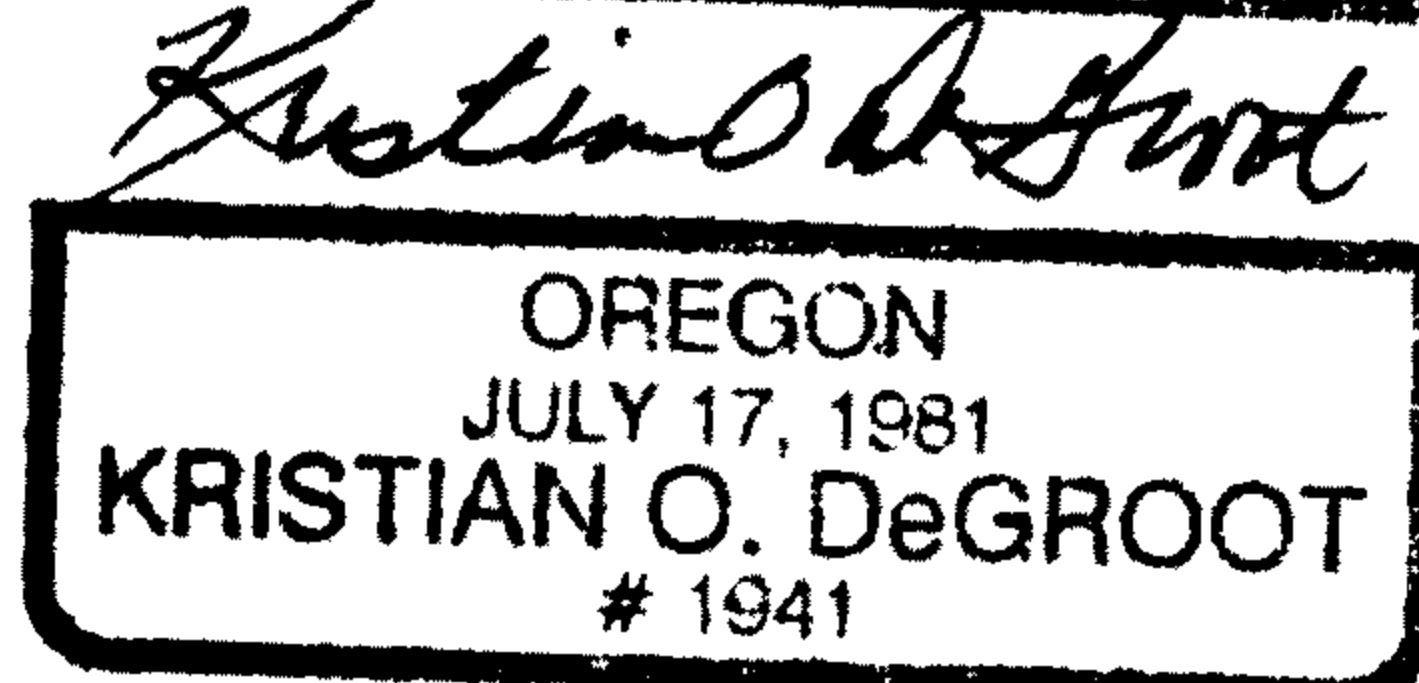
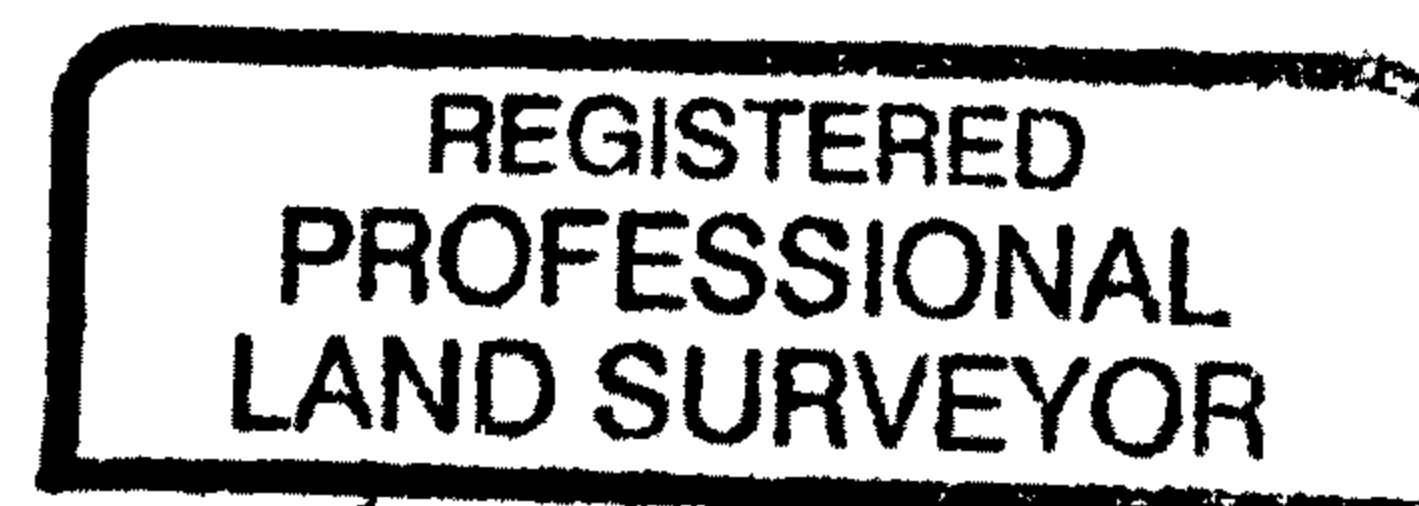
Douglas County, Oregon

I hereby certify that the written instrument was filed in this office for record on the 24<sup>th</sup> day of November, 2008.

Romey Ware  
(County Official)

by

Kristian O. DeGroot  
(Deputy)



RENEWAL 12/31/09

C.S. File No 65/63 33B