

Date: 11-3-2008 By: JC

This survey consists of:

Map: _____

Narrative: _____

Corner Rpt: 65/63-32

OREGON CORNER RESTORATION FORM

Section 20 Township 25S Range 2W

County Douglas Date 8-5-08

DOUGLAS COUNTY SURVEYOR

Corner Designation

240400

- Condition Report Only
- Not Found
- Renewed
- Unrecorded
- Surveyed In
- Referenced Out

Previous Renewals/Surveys, etc. _____

Monument(s) & Accessories Found: (Condition and Source)


1962 2 1/2" Iron Post & Brass Cap

20" Cedar S41E 74Lks Rotten Stump

32" Fir S68W 11Lks TALL ROTTEN STUMP HEALED BLAZE

Monument Detail

Sketch



Monument Set (Procedures and Description)

New Accessories

14" FIR S62E 34' Scribed 1/4 SBT

7" FIR N70W 14' Scribed 1/4 SBT

16" White FIR N18E 17' Scribed 1/4 SBT

12" FIR N58E 12' Scribed 1/4 SBT

Location & Comments

Surveyor's Seal

Compass Declination 16°

Firm/Agency Roseburg

Forest Products

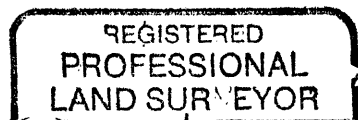
Address PO Box 1088

Roseburg OR 97470

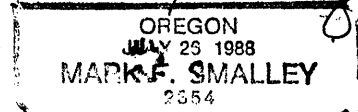
Party Chief Bill Olsen

Notes _____

Witness Niel Danko



Mark F. Smalley



RENEWS 6-30-2010
C.S. File No 65/63-32