

OREGON CORNER RESTORATION FORM

Section 4 Township 28 S. Range 8 W.  
 County Douglas Date 6/10/08

FILED  
 Date: 7-2-2008 By: JC  
 This survey consists of:  
 Map: \_\_\_\_\_  
 Narrative: \_\_\_\_\_  
 Corner Rpt: 65/63-22

Corner Designation \_\_\_\_\_

- \_\_\_\_\_ Condition Report Only
- \_\_\_\_\_ Not Found
- Renewed
- \_\_\_\_\_ Unrecorded
- \_\_\_\_\_ Surveyed In
- \_\_\_\_\_ Referenced Out

DOUGLAS COUNTY  
 SURVEYOR

East 1/16 Corner For  
 Section 4 Only On  
 Township Line

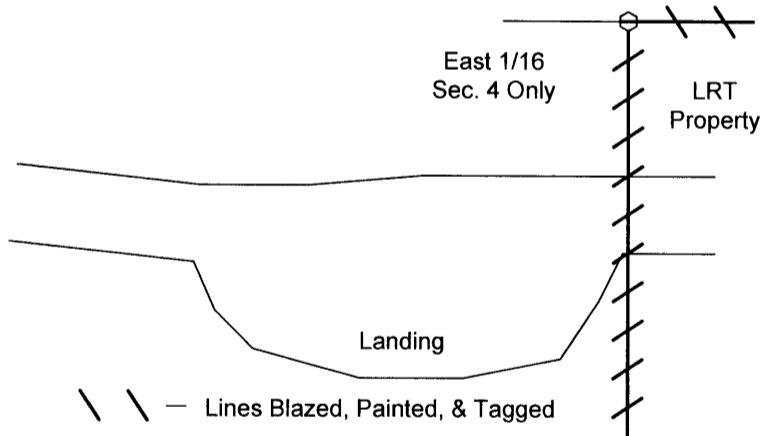
Previous Renewals/Surveys, etc. Robert Lecklider C.S. 51 / 162, Ramsey 1962 C.S.  
51 / 242 - A, Hintz 1986 survey M 103 - 8

Monument(s) & Accessories Found: (Condition and Source)  
30" Fir Tall Stump Bears S66 1/2°W 17.5 FT. (Record S66°W 17.2 Ft.) open Face And Tag  
17" Fir Low Stump Bears S32 1/4°E 43.9 FT. (Record S32°E 43.9 Ft.) Cut Below Marks

Monument Detail

Sketch

Found 1" Iron Pipe  
 With Metal Washer  
 On Top



New Accessories



11" Douglas Fir Bears S57°W 23.9 FT. We Scribe E 1/16 S 4 BT And Tag  
17" Douglas Fir Bears S51°E 13.4 FT. We Scribe E 1/16 S 4 BT And Tag

Location & Comments

Corner lies on south facing slope  
approx. 50 ft. north landing on  
dirt road. A metal fence post with  
survey monument sign is approx.  
1.0 ft. north.

Compass Bearing 19 1/2°  
 Firm/Agency Lone Rock Timber Co.  
 Address P. O. Box 1127  
Roseburg, Ore. 97470  
 Party Chief Ken W. Hoffine  
 Notes Gary Angiolet  
 Witness \_\_\_\_\_

Surveyor's Seal



Expires 6-30-09

C.S. File No 65/63-22