

FILED

Date: 6-17-2008 By: X

This survey consists of:

Map: _____

Narrative: _____

Corner Rpt: 65/63-21

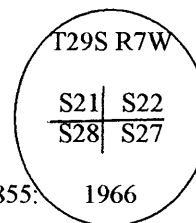
CORNER RENEWAL

Section corner of Sections 21, 22, 27, and 28, T. 29 S., R. 7 W., W.M. GCDB 400300

**DOUGLAS COUNTY
SURVEYOR**

Description of Monument and Accessories Found: May 13, 2008

I found a 2-1/4 inch outside diameter iron pipe, firmly set by John M. Jelley, B.L.M. Cadastral Surveyor, in 1966, projecting 8 inches above the ground, with a 3-1/4 inch diameter brass cap attached and marked as shown.



From which the remaining original bearing tree marked by Nathaniel Ford in 1855:

- A 44" madrone, bears S. 35° 30' E., 101.0 feet (record per 1855 and 1966, S. 35-1/2° E., 153 links = 100.98 feet), with axe marks visible on partially decayed opened blaze.

And from which the bearing trees marked by Jelley in 1966:

- A 22" Douglas fir, bears S. 69° 00' W., 62.0 feet (record per 1966, S. 69° W., 94 links = 62.04 feet), with healed blaze.
- A 26" Douglas fir, bears N. 18° 00' W., 132.0 feet, (record per 1966, N. 18° W., 200 links = 132.00 feet), with healed blaze.
- NE bearing tree searched for and not found.

Description of Monuments and Accessories Established to Perpetuate the Corner: June 4, 2008

I mark new bearing trees:


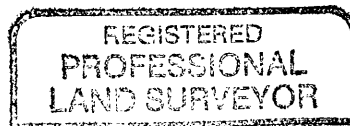
- A 13" Douglas fir, bears N. 12° 05' E., 29.4 feet, scribed "T29S R7W S22 BT" on a single blaze.
- A 10" Douglas fir, bears S. 34° 30' E., 12.0 feet, scribed "T29S R7W S27 BT" on a single blaze.
- A 5-foot steel U-post, bears N. 89° 15' W., 1.4 feet, driven 0.6 feet in the ground.

Bearings are determined by a traverse to the East 1/16 corner of sections 21 and 28 and using the 1966 B.L.M. record bearing on the section line of N. 89° 15' W. The bearings are rounded to the nearest 05 minutes. New bearing trees have a 3/4 inch diameter brass washer, stamped "LS 2150", nailed flush to the base of the blaze. Measurements are to the tree rootcrown. Tree diameters are measured at breast height. The corner is approximately 125 feet East of North-South rocky spur ridge and 80 feet West of a seasonal creek.

Witness: Maggie Herzstein

Leonard E. Herzstein Jr. Services
P. L. S. 2150
1741 Byron Creek Road
Winston, Oregon 97496

My Current Certificate
Expires 06/30/2009



06-10-08