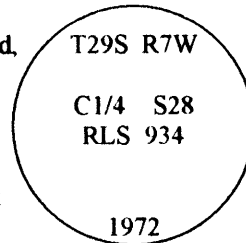


CORNER RENEWAL
Center One-Quarter of Section 28, T. 29 S., R. 7 W., W.M.
GCDB 340240

Description of Monument and Accessories Found: March 21, 2008

I found a 1-1/4 inch outside diameter iron pipe, firmly set by Victor McLind, L.S. 934, on RM2-35 in 1972, projecting 4 inches above the ground, with a 2-1/4 inch diameter brass cap attached and marked as shown.



From which the remaining bearing trees by McLind in 1972:

- A 14" Douglas fir, bears N. 55° 50' E., 6.0 feet (record N. 55° E., 6.2 feet per RM2-35), with healed double blaze.
- A 40" black oak, bears S. 80° 00' W., 19.0 feet, with no marks.

Description of Monuments and Accessories Established to Perpetuate the Corner: April 30, 2008

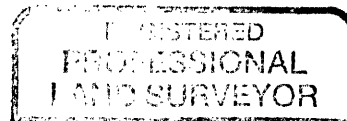
I add new accessories:

- A 3/8" rebar, 24" long, driven 24" in the ground, bears S. 89° 06' E., 15.00 feet, with a pink plastic cap, pre-marked "HERZSTEIN 2150", attached.
- A 10" madrone, bears N. 55° 30' W., 22.9 feet, scribed "C1/4 S28 BT" with a 3/4 inch diameter brass washer, stamped "LS 2150", nailed flush to the base of a single blaze.


Bearings are determined by a traverse to the Center East one-sixteenth corner and using the 1972 RM2-35 record bearing of S. 89° 05' 32" E. on the section East-West centerline. The bearings are rounded to the nearest 10 minutes for bearing trees and to the nearest minute for the plastic cap. Measurements are to the tree rootcrown. Tree diameters are measured at breast height. The corner is approximately 660 feet East of Byron Creek Road.

Leonard E. Herzstein, L.S. 2150
1741 Byron Creek Road
Winston, Oregon 97496

My Current Certificate
Expires 06/30/2009



Leif



May 2, 2008

FILED

Date: 5/19/2008 By: JC

This survey consists of:

Map: _____

Narrative: _____

Corner Rpt: 65/63-16

DOUGLAS COUNTY
SURVEYOR

C.S. File No 65/63-16