

FILED

Date: 2/19/2008 By: JC

This survey consists of:

Map: _____

Narrative: _____

Condition Report only: _____

Not Found Corner Rpt: 65/63-12

Renewed _____

Unrecorded **DOUGLAS COUNTY**

Surveyed In **SURVEYOR**

Referenced out _____

CORNER REPORT FORM

Section 14 Township 29S Range 8W

Douglas County Date 2-08

CORNER DESIGNATION

500500 500 COR 10/11
15/14

Previous Renewals/Surveys, etc:

DCSO 1958

BLM 1976-1982

Monument(s) & Accessories Found: (Condition and Source)

FD DCSO BRASS CAP

23" CEDAR N35W 13³ FT

22" FIR S27¹/₂W 25⁵ FT

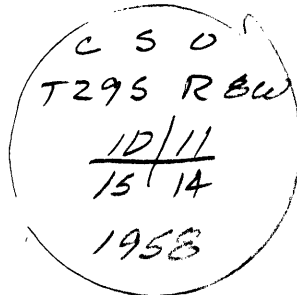
16" FIE S85E 33³ FT

19" FIR N22E 44² FT

All Tree have Hatched FACES

Monument Detail

Sketch



Monument Set (Procedures and Description)

New Accessories

Location & Comments

Compass Declination

Firm/Agency: i.e. Engineering, Inc.

Address: 505 SE Main
Roseburg, OR 97470



Party Chief: M. From DA H

Notes:

Witness:

C.S. File No 65/63-12

Surveyor's Seal



BXP 12-3108