

CORNER REPORT FORM

Section 14 Township 29S Range 8W
Douglas County Date 2-08

CORNER DESIGNATION

5 1/16 515/514
500420

Previous Renewals/Surveys, etc:

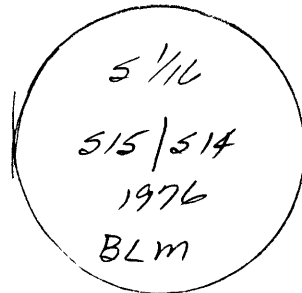
BLM 1976 & BLM 1982

Monument(s) & Accessories Found: (Condition and Source)

FD BLM BRASS CAP
14" Hemlock N 87 1/2 E 132 FT Vis Scribes
13" Fir N 71 W 158 FT GOOD SPARE

Monument Detail

Sketch



Monument Set (Procedures and Description)

NONE

New Accessories

NONE

Location & Comments

Compass Declination

Firm/Agency: i.e. Engineering, Inc.

Address: 505 SE Main
Roseburg, OR 97470

Party Chief: M. FIDM DAHL

Notes:

Witness:

C.S. File No 65/63-10

FILED

Date: 2/19/2008 By: JC

This survey consists of:

Map:

Condition Report only

Not Found Corner Ref: 65/63-10

Renewed



Unrecorded

Surveyed In

Referenced out

DOUGLAS COUNTY
SURVEYOR

Surveyor's Seal



12-31-08