

FILED

Date: 2/19/2008 By: sc

This survey consists of:

Map: _____

CORNER REPORT FORM

Section A Township 29S Range 8W

Douglas County Date 2-08

CORNER DESIGNATION

N 1/4 15/14
500460

Condition Report: None
Not Found: Corner 65/63-9
Renewed
Unrecorded
Surveyed In: DOUGLAS COUNTY
Referenced out: SURVEYOR

Previous Renewals/Surveys, etc:

BLM 1982

Monument(s) & Accessories Found: (Condition and Source)

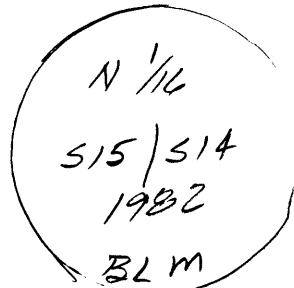
FD 1982 BLM BRASS CAP

21" FIR N 71 1/2 E 28 FT HEALED SCAR

9" FIR N 73 W 6 FT HEALED SCAR

Monument Detail

Sketch



Monument Set (Procedures and Description)

NONE

New Accessories

NONE

Location & Comments

Compass Declination

Firm/Agency: i.e. Engineering, Inc.

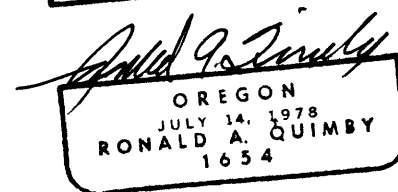
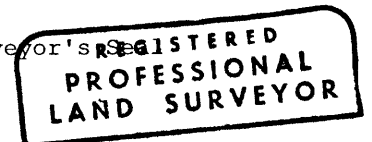
Address: 505 SE Main
Roseburg, OR 97470

Party Chief: M. FROMDALL

Notes:

Witness:

Surveyor's Seal



C.S. File No 65/63-9

12-31-08