

CORNER REPORT FORM

Section 25 Township 29S Range 6W
Douglas County Date 11-05-07

CORNER DESIGNATION

C-W SW 1/64

Condition Report only

Not Found

Renewed

Unrecorded

Surveyed In

Referenced out

Previous Renewals/Surveys, etc:

Vol 16 Pg 37 (skyline ranch

Monument(s) & Accessories Found: (Condition and Source)

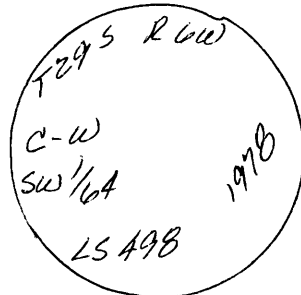
Fd Alum CAP ON IRON ROD

2 1/2" fir South 120³ FT HEALD FACE

2 1/2" fir S 52 1/4 E 43⁶ FT HEALD FACE

Monument Detail

Sketch



FILED

Date: 11-5-2007 By: X

This survey consists of:

Map: _____

Narrative: _____

Corner Rpt: 65/60-40

Monument Set (Procedures and Description)

DOUGLAS COUNTY
SURVEYOR

New Accessories

New BT

10" Cedar N41E 27⁴ FT SCRIBED 1/64 S BT

Location & Comments

Surveyor's Seal

Compass Declination



Firm/Agency: i.e. Engineering, Inc.

Address: 505 SE Main
Roseburg, OR 97470

Party Chief: Mike Froundahl

Notes:

Witness: Bill Goodson



EXP 12/31/08

C.S. File No 65/60-40