


CERTIFIED RECORD OF LAND CORNER MONUMENTATION

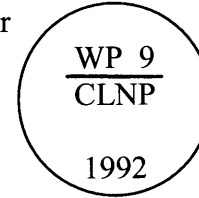
History of original corner establishment: Crater Lake National Park Boundary Witness Point No. 9, in unsurveyed T. 29 S., R. 5-1/2 E., W. M.

Daniel E. Weller, B. L. M. Cadastral Surveyor, established this corner in 1992 for the revised North boundary of Crater Lake National Park (Group No. 1571). He set a 2-1/2"x28" stainless steel post, 23 inches in the ground, with brass cap marked as shown. Weller established new bearing trees: a 20" pine, S. 88 3/4° E., 36 lks., marked "WP9 BT"; and an 8" fir, N. 45° W., 30 1/2 lks., marked "X BT".



Description of corner evidence found: August 14, 2007

I found a 2-1/2 inch outside diameter steel pipe under a fallen log. After removing the log the pipe is firmly set, projecting 4 inches above a 3 foot diameter mound of stone. An attached 3-1/4 inch diameter brass cap is pre-stamped "U.S. DEPARTMENT OF INTERIOR" "BUR. OF LAND MANAGEMENT" "UNLAWFUL TO DISTURB" "CADASTRAL SURVEY", and marked as shown.



From which the remains of the original bearing trees:

- an 18" white pine snag, bears S. 88° 45' E., 23.8 feet, with scribe marks "WP9 BT" visible on unhealed single blaze (rec. S. 88 3/4° E., 36 links = 23.76 feet).
- a 9" red fir, bears N. 44° 15' W., 20.1 feet, with scribe marks "X" "BT" visible on a partially healed high and low blazes (rec. N. 45° W., 30 1/2 links = 20.13 feet).

Description of monument and accessories I established to perpetuate the original location of this corner: August 14, 2007

I add new accessories to perpetuate the corner:

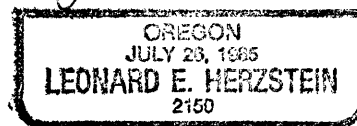

- a 16" red fir, bears N. 56° 30' E., 22.6 feet, scribed "WP9 BT" on a single blaze.
- a 6-foot aluminum post, bears West, 3.5 feet, driven 1.0 feet in the ground, with Forest Service signs #54-2 "Property Boundary" and #54-9 "Land Survey Monument" attached.

With a theodolite I sighted on the posted park boundary, which has a platted bearing of West as my basis of bearings. Bearings are rounded to the nearest 15 minutes. Trees are measured to the center of the root crown. Tree diameters are at breast height. New bearing trees have a 3/4" brass washer, stamped "LS 2150", nailed to the "BT" portion of the blaze. Corner is at the base of a 3-foot high rock outcrop on the steep northerly slope of an unnamed butte in Crater Lake National Park.

Witnesses: Jeremy Goebel
Scott Goebel

My certificate expires June 30, 2009

Leonard E. Herzstein, L.S. 2150
Umpqua National Forest
2900 NW Stewart Parkway
Roseburg, OR 97470



SEPT. 28, 2007

C.S. File No 605/60-37