


CERTIFIED RECORD OF LAND CORNER MONUMENTATION

History of original corner establishment: Crater Lake National Park Boundary Witness Point No. 1, in unsurveyed T. 28 S., R. 5 E., W. M.

Daniel E. Weller, B. L. M. Cadastral Surveyor, established this corner in 1992 for the revised North boundary of Crater Lake National Park (Group No. 1571). He set a 2-1/2"x28" stainless steel post, 24 inches in the ground, with brass cap marked as shown. Weller established new bearing trees: a 15" fir, S. 41 1/2 ° E., 18 lks., marked "WP1 BT"; and an 8" fir, N. 80 1/2 ° W., 57 lks., marked "X BT".



Description of corner evidence found: August 15, 2007
 I found a 2-1/2 inch outside diameter steel pipe, firmly set, projecting 6 inches above the ground. An attached 3-1/4 inch diameter brass cap is pre-stamped "U.S. DEPARTMENT OF INTERIOR" "BUR. OF LAND MANAGEMENT" "UNLAWFUL TO DISTURB" "CADASTRAL SURVEY", and marked as shown above.

From which the remains of the original bearing trees:
 - a 20" red fir, bears S. 39° 45' E., 11.9 feet, with healed single blaze (rec. S. 39 3/4° E., 18 links = 11.88 feet).
 - a roothole bears N. 80° 30' W., 37.6 feet, with an 8" log alongside laying face down with partially healed high and low blazes (rec. N. 80-1/2 ° W., 57 links = 37.62 feet).

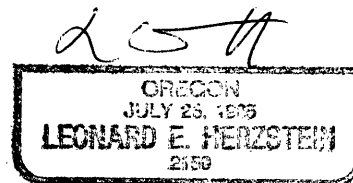

Description of monument and accessories I established to perpetuate the original location of this corner: October 2, 2007
 I add new accessories to perpetuate the corner:
 - a 6-foot aluminum post, bears East, 3.9 feet, driven 1.5 feet in the ground, with Forest Service signs #54-2 "Property Boundary" and #54-4 "Attention" attached.
 - an 8" white pine, bears S. 33° W., 27.4 feet, scribed "WP1 BT" on a single blaze.
 - an aluminum post, bears West, 1.7 feet, projecting 2.5 feet above the ground, with Forest Service signs #54-2 "Property Boundary" and #54-9 "Land Survey Monument" attached.

With a theodolite I sighted on the posted park boundary, which has a platted bearing of West, as my basis of bearings. Bearings are rounded to the nearest 15 minutes. Trees are measured to the center of the root crown. Tree diameters are at breast height. New bearing trees have a 3/4" brass washer, stamped "LS 2150", nailed to the "BT" portion of the blaze. The corner is on flat pumice ground.

Witnesses: Katie Kuchenbecker

My certificate expires June 30, 2009

Leonard E. Herzstein, L.S. 2150
 Umpqua National Forest
 2900 NW Stewart Parkway
 Roseburg, OR 97470



OCT. 3, 2007

C.S. File No 65/60-36