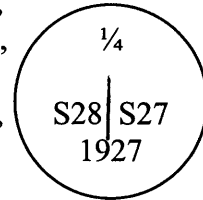


CERTIFIED RECORD OF LAND CORNER MONUMENTATION

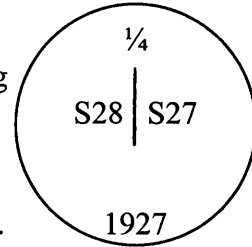
History of original corner establishment: one-quarter corner of secs. 27 and 28, T. 25 S., R. 1 E., W. M. T-13

Joseph A Ganong and John G. Collins, U.S. Cadastral Engineers, in 1927, established the one quarter corner for sections 27 and 28, T. 25 S., R. 1 E., W. M. They set an iron post, 3 ft. long, 1 in. in diam., 27 ins. in the Ground for the corner, marked as shown and marked BTs: a 12" hemlock, S. 76° E., 26 lks., mkd. 1/4 S 27 B T; and a 10" pine, N. 26° W., 9 lks., mkd. 1/4 S 28 B T.



Description of corner evidence found: September 13, 2007

I found a 36 inches long, 1-1/2 inch outside diameter, iron pipe, laying on the ground, with a 2-5/8 inch diameter brass cap attached, pre-marked "U.S. GENERAL LAND OFFICE SURVEY" "PENALTY \$250 FOR REMOVAL" and marked as shown. An 8 inch deep hole is alongside the pipe. Area was previously logged about 60 years ago.

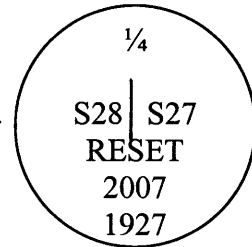


From which the remains of the original bearing tree:

- a 10" decayed log laying on the ground to the West, with scribe marks "1/4 S28 BT" visible on decayed blaze. There is no obvious roothole.

Description of monument and accessories I established to perpetuate the original location of this corner: September 13, 2007

As the best remaining evidence, I reset the pipe at the location of the hole. I set the iron pipe 18 inches in the ground and add a 2-foot diam. mound of stone 8 inches high. I add marks "RESET 2007" as shown:



I add new accessories to perpetuate the corner:

- a 16" Douglas fir, bears N. 84-3/4° E., 4.3 feet, scribed "1/4 S27 BT" on a blaze.
- An 18" sugar pine, bears S. 0-1/2° W., 8.3 feet, scribed "1/4 S28 BT" on a blaze.
- a 6-foot long aluminum post, bears N. 22° W., 2.0 feet, driven 1.5 feet in the ground with Forest Service sign #54-9 "Land Survey Monument" attached.

I used a magnetic declination of 20° East in the staff compass for bearings. Trees are measured to the center of the root crown. Tree diameters are at breast height. The new bearing trees have a 3/4" brass washer, stamped "LS 2150", nailed flush to the "BT" portion of the blaze. 150 feet from the junction with road no. 3806, the corner is approximately 80 feet East of Forest Service road no. 3806-100.

Witnesses: Jeremy Goebel

My certificate expires June 30, 2009

Leonard E. Herzstein, L.S. 2150
Umpqua National Forest
2900 NW Stewart Parkway
Roseburg, OR 97470

