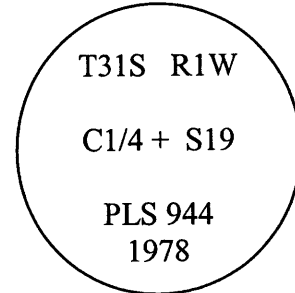


CERTIFIED RECORD OF LAND CORNER MONUMENTATION

History of original corner establishment: T. 31 S., R. 1 W., W. M. P-3

Loyd R. Moffit, Land Surveyor No. 944, established the Center 1/4 corner of section 19 in 1978 on Douglas County survey map M70-23. He set a 2 inch pipe with 3" brass cap marked: He marked new bearing trees: a 14" fir, bears N. 22° E., 19.6 feet, scribed "C1/4 S19, BT"; and an 8" cedar, bears N. 66° W., 63.0 feet, scribed "C1/4 S19, BT"; with a brass tag, stamped "LS 944", nailed to the BT portion of each new bearing tree.



In 1984, Maurice E. Farr, Land Surveyor No. 1181, renewed the corner in Douglas County C.S. File 62/15. He found the monument in good condition, projecting 2" above a 3 foot diameter mound of stone. Moffit's bearing trees were: a 14" D. fir, N. 22° E., 19.2 feet (rec. 19.6 feet), with scribe marks "C 1/4 S19" "BT" visible on a partially healed double blaze; an 8" I. cedar, N. 66° W., 63.0 feet, with scribe marks "C1/4 S19" "BT" and a brass washer, stamped "LS 944", visible on a partially healed double blaze, which has been topped 12 feet above the ground; and a steel fence post, East, 3.8 feet, with USFS signs #54-2 and #54-9 attached as a guard post. Farr marked a new bearing tree: a 16" P. pine, S. 73 1/2° E., 32.0 feet, scribed "C1/4 S19 BT" on a single blaze with a brass washer, stamped "LS 1181", nailed to the face.

Description of corner evidence found: January 29, 2007

I found a 2-1/2 inch outside diameter iron pipe, firmly set, projecting 2 inches above a 3 foot diameter mound of stone, with a 3 inch diameter brass cap marked as shown above.

From which the remaining bearing tree marked by Moffit in 1978:

- 14" diameter incense cedar, bears N. 67° 15' W., 63.0 feet (rec. N. 66° W.), with a healed double blaze.

From which the accessories by Farr in 1984:

- 15" diameter ponderosa pine stump, bears S. 72° 45' E., 32.0 feet, (rec. S. 73 1/2° E.) with no marks visible on a burned partially healed double blaze.
- 4 foot tall steel fence post, bears East, 3.8 feet, with FS signs #54-2 "Property Boundary" and #54-9 "Land Survey Monument" attached.

FILED

Date: 3/5/2007 By: JC

This survey consists of:

Map: _____

Narrative: _____

Corner Rpt: 65/60-10A & B

DOUGLAS COUNTY
SURVEYOR

Description of monument and accessories I established to perpetuate the original location
of this corner: February 15, 2007

I mark a new bearing tree for this corner:

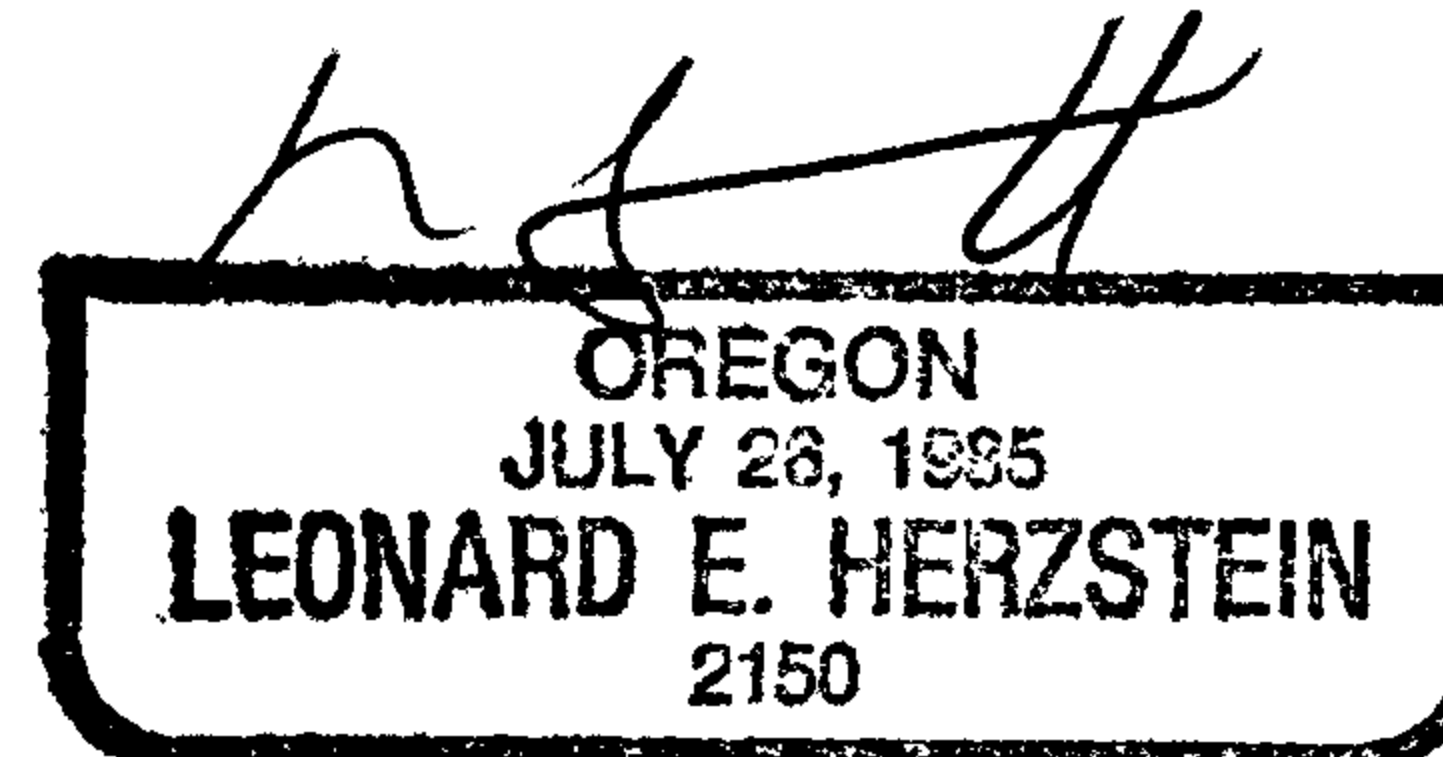

- 17" diameter ponderosa pine, bears N. 14° 45' E., 36.0 feet, scribed "C1/4 S19 BT" on a single blaze with a 3/4" brass washer, stamped "LS 2150", nailed flush to the base of the blaze.

I traversed the East-West centerline of section 19 to the Center-East 1/16 corner with a total station and I used the platted bearing of N. 89° 14' 49" E. (M70-23) as my basis of bearings. Bearings for this renewal are rounded to the nearest 15 minutes. Trees are measured to the center of the root crown. The tree diameters are measured at breast height. This corner is under high tension powerlines and is approximately 15 feet northerly of an east-west fence line. The corner is approximately 920 feet, N. 15° E. from the junction of FS Road #1613-100 and County Road No. 1.

Witnesses: Lance Goucher
Andrew Hillman

My certificate expires June 30, 2007

Leonard E. Herzstein, L.S. 2150
Umpqua National Forest
2900 NW Stewart Parkway
Roseburg, OR 97470



02-27-07