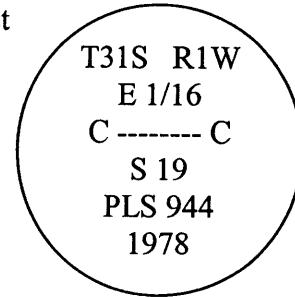


CERTIFIED RECORD OF LAND CORNER MONUMENTATION

History of original corner establishment: T. 31 S., R. 1 W., W. M. P-4

Lloyd R. Moffit, Land Surveyor No. 944, established the Center-East 1/16 corner of section 19 in 1978 on Douglas County survey map M70-23. He set a 2 inch pipe with 3" brass cap marked: He marked new bearing trees: a 30" fir, bears N. 44° E., 15.8 feet, scribed "CE1/16 S19, BT"; and a 8" fir, bears S. 72° W., 8.8 feet, scribed "CE1/16 S19, BT"; with a brass tag, stamped "LS 944", nailed to the BT portion of each new bearing tree.



Description of corner evidence found: January 29, 2007

I found a 2-1/2 inch outside diameter iron pipe, firmly set, projecting 6 inches above a 2 foot diameter mound of stone, with a 3 inch diameter brass cap marked as shown above.

From which the bearing trees marked by Moffit in 1978:

- 30" diameter Douglas fir snag, bears N. 44° E., 15.8 feet, with scribe marks "S19" visible on a partially healed double blaze.
- 10" diameter Douglas fir, bears S. 66° 12' W., 8.4 feet (rec. S. 72° W., 8.8 feet), with a healed double blaze.

Description of monument and accessories I established to perpetuate the original location of this corner: February 15, 2007

I mark a new bearing tree for this corner:



- 34" diameter Douglas fir, bears N. 43° 30' W., 35.2 feet, scribed "CE1/16 S19 BT" on a single blaze with a 3/4" brass washer, stamped "LS 2150", nailed flush to the base of the blaze.

I traversed the East-West centerline of section 19 to the Center 1/4 corner with a total station and I used the platted bearing of N. 89° 14' 49" E. (M70-23) as my basis of bearings. Bearings for this renewal are rounded to the nearest 15 minutes. Trees are measured to the center of the root crown. The tree diameters are measured at breast height. This corner is approximately 5 feet North of an east-west fence line and is approximately N. 75° W., 150 feet, from the end of FS Road #1610-357.

Witnesses: Lance Goucher
Andrew Hillman

My certificate expires June 30, 2007

Leonard E. Herzstein, L.S. 2150
Umpqua National Forest
2900 NW Stewart Parkway
Roseburg, OR 97470



02-27-07

FILED

Date: 3/5/2007 By: JC

This survey consists of:
Map: _____
Narrative: _____

Corner Ref: 65/60-9