

FILED

Date: 2/22/2007 By: X

This survey consists of:

Map: \_\_\_\_\_

Narrative: \_\_\_\_\_

Corner Rpt: 65/60-7

OREGON CORNER RESTORATION FORM

Section 5 Township 28S Range 4W

County DOUGLAS Date 5-9-06

DOUGLAS COUNTY SURVEYOR

Corner Designation

300600  
SE Sec Cor

- Condition Report Only
- Not Found
- Renewed
- Unrecorded
- Surveyed In
- Referenced Out

Previous Renewals/Surveys, etc. \_\_\_\_\_

Monument(s) & Accessories Found: (Condition and Source)

1958 CADASTRAL IPBC

BTS: 21" FIR STUMP S70E 9<sup>2</sup> ROTTED 4' TALL

10" OAK N5<sup>1</sup>/<sub>4</sub>W 26<sup>2</sup> ROTTED [FOUND I.R. AL CAP SAME BRNG & DIST]

27" FIR N35<sup>3</sup>/<sub>4</sub>E 21<sup>8</sup> GOOD CONDITION HEALED FACE

27" DOWN FIR S46E 28<sup>4</sup> ROTTEN


32" I CEDAR S3W 78<sup>5</sup> GOOD CONDITION HEALED FACE

23" FIR N60W 12<sup>5</sup> GOOD CONDITION HEALED FACE

27" FIR S51<sup>1</sup>/<sub>2</sub>E 62<sup>2</sup> 6<sup>5</sup> TALL STOB ROTTEN

Monument Detail

Sketch



Monument Set (Procedures and Description)

New Accessories

Location & Comments

Compass Declination 18<sup>1</sup>/<sub>2</sub>

Firm/Agency ROSEBURG

FOREST PRODUCTS

Address PO Box 1088


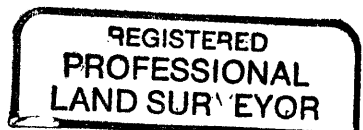
ROSEBURG OR 97470

Party Chief Bill Olson

Notes \_\_\_\_\_

Witness KEN COBLE

Surveyor's Seal



Renews 6/30/08

C.S. File No 65/60-7