

FILED

Date: 2/22/2007 By: JC

This survey consists of:

Map: \_\_\_\_\_

Narrative: \_\_\_\_\_

Corner Ept: 65/60-6

DOUGLAS COUNTY  
SURVEYOR

OREGON CORNER RESTORATION FORM

Section 5 Township 28S Range 4W

County DOUGLAS Date 5-9-06

Corner Designation

DLC 37 CORNER

- Condition Report Only
- Not Found
- Renewed
- Unrecorded
- Surveyed In
- Referenced Out

Previous Renewals/Surveys, etc. \_\_\_\_\_

Monument(s) & Accessories Found: (Condition and Source)


1967 BLM IPBC

BTS: 25" FIR N55 1/2 E 51° STUMP

BROKEN MADRONE N46 E 73° Now A Bush

Monument Detail

Sketch



Monument Set (Procedures and Description)

New Accessories

BTS: 14" FIR N52W 20° SCRIBED "DLC BT"

29" FIR S22W 94° SCRIBED "DLC BT"

Location & Comments

Surveyor's Seal

Compass Declination 18 1/2°

Firm/Agency ROSEBURG

FOREST PRODUCTS

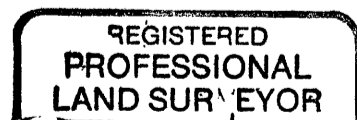
Address P O Box 1088

ROSEBURG OR 97470

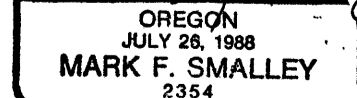
Party Chief Bill Olson

Notes \_\_\_\_\_

Witness KEN CORLE



Mark F. Smalley



Renews 6/30/08

C.S. File No 65/60-6