

FILED

Date: 3-27-2006 By: X

This survey consists of:

Map: \_\_\_\_\_

Narrative: \_\_\_\_\_

Corner Rpt: 65/58-5

OREGON CORNER RESTORATION FORM

Section 20 Township 23S Range 6W

County DOUGLAS Date 3-8-06

DOUGLAS COUNTY SURVEYOR

Corner Designation

240300

1/4 CORNER  $\frac{S20}{S29}$

- Condition Report Only
- Not Found
- Renewed
- Unrecorded
- Surveyed In
- Referenced Out

Previous Renewals/Surveys, etc. 1983 BLM SURVEY 1994 BLM SURVEY

Monument(s) & Accessories Found: (Condition and Source)


1994 BLM STAINLESS STEEL PIPE & BRASS CAP

27" FIR N7E 62' GOOD CONDITION - HEALED FACE

19" HEMLOCK S42E 118' GOOD CONDITION - HEALED FACE

Monument Detail

Sketch



Monument Set (Procedures and Description)

New Accessories

11" W. FIR N32E 18'6" SCRIBED "1/4 S BT"

10" D FIR S76E 22' SCRIBED "1/4 S BT"

Location & Comments

DID NOT FIND INVERTED Compass Declination 16°

1983 CORNER MONUMENT Firm/Agency ROSEBURG

FOREST PRODUCTS

Address PO BOX 1088


ROSEBURG OREGON

Party Chief BILL OLSON

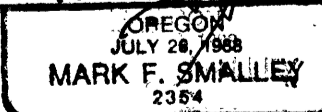
Notes \_\_\_\_\_

Witness RALPH McMANIS

Surveyor's Seal



*Mark F. Smalley*



Renews 6/30/06

C.S. File No 65/58-5